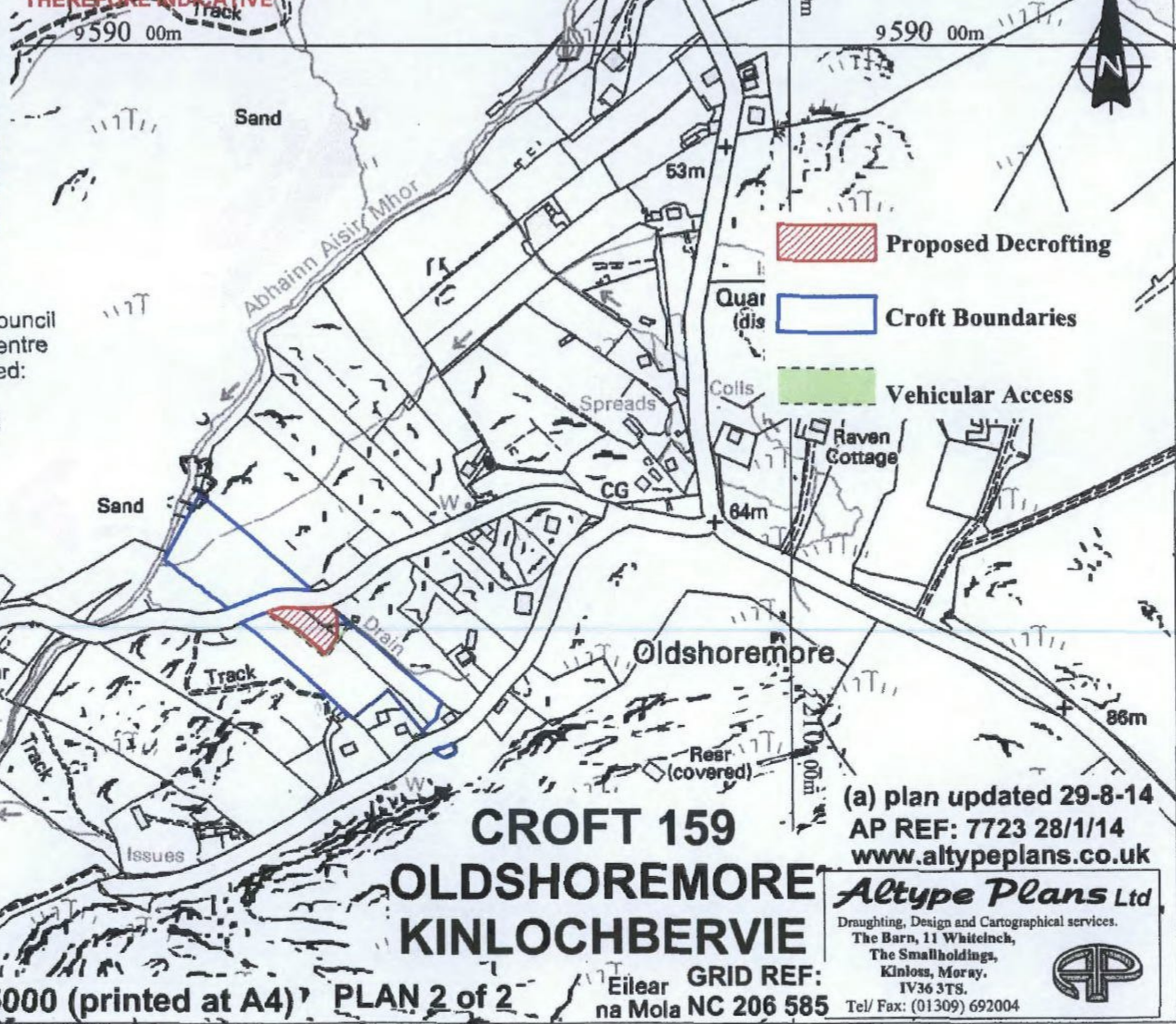




AREA PLAN SCALE 1:50000




Ordnance Survey (c) Crown Copyright 2014.  
All rights reserved. Licence number 100022432


**PLAN BASED ON ORDNANCE SURVEY MAP  
AND INFORMATION PROVIDED  
THEREFORE INDICATIVE**



The Highland Council  
eProcessing Centre  
Date Received:

13 APR 2016

-  Proposed Decrofting
-  Croft Boundaries
-  Vehicular Access



Bar Scale 1:5000

LOCATION PLAN SCALE 1:5000 (printed at A4) PLAN 2 of 2

**CROFT 159  
OLDSHOREMORE  
KINLOCHBERVIE**

Eilear na Mola  
GRID REF:  
NC 206 585

(a) plan updated 29-8-14  
AP REF: 7723 28/1/14  
[www.altypeplans.co.uk](http://www.altypeplans.co.uk)

**Altype Plans Ltd**  
Draughting, Design and Cartographical services.  
The Barn, 11 Whitelinch,  
The Smallholdings,  
Kinloss, Moray,  
IV36 3TS.  
Tel/ Fax: (01309) 692004

