



LAND REGISTER
OF SCOTLAND

Officer's ID / Date

5604
12/6/2014

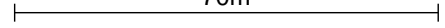
TITLE NUMBER

MID140969



ORDNANCE SURVEY
NATIONAL GRID REFERENCE

70m



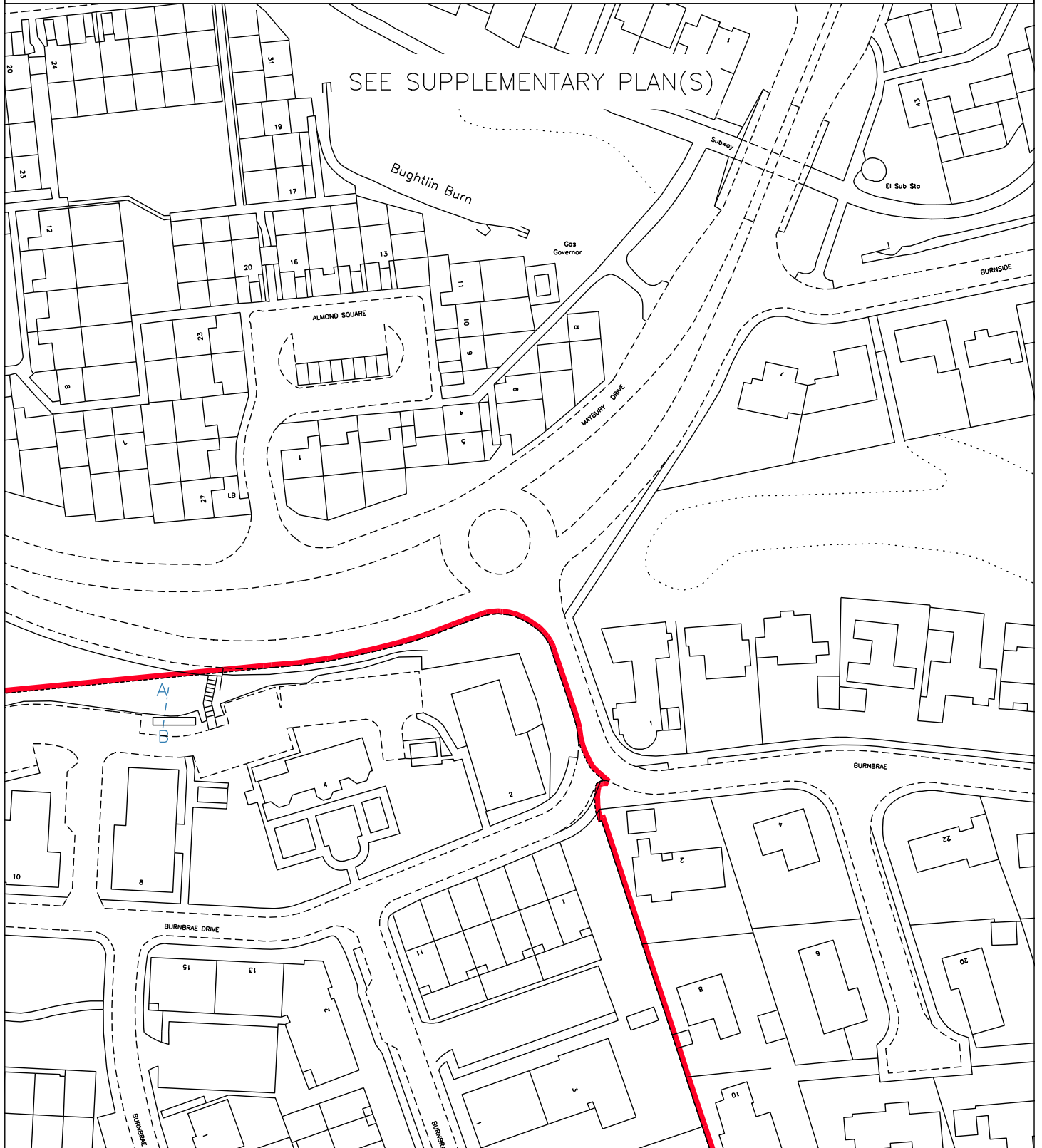
NT1873SW NT1873NW NT1773

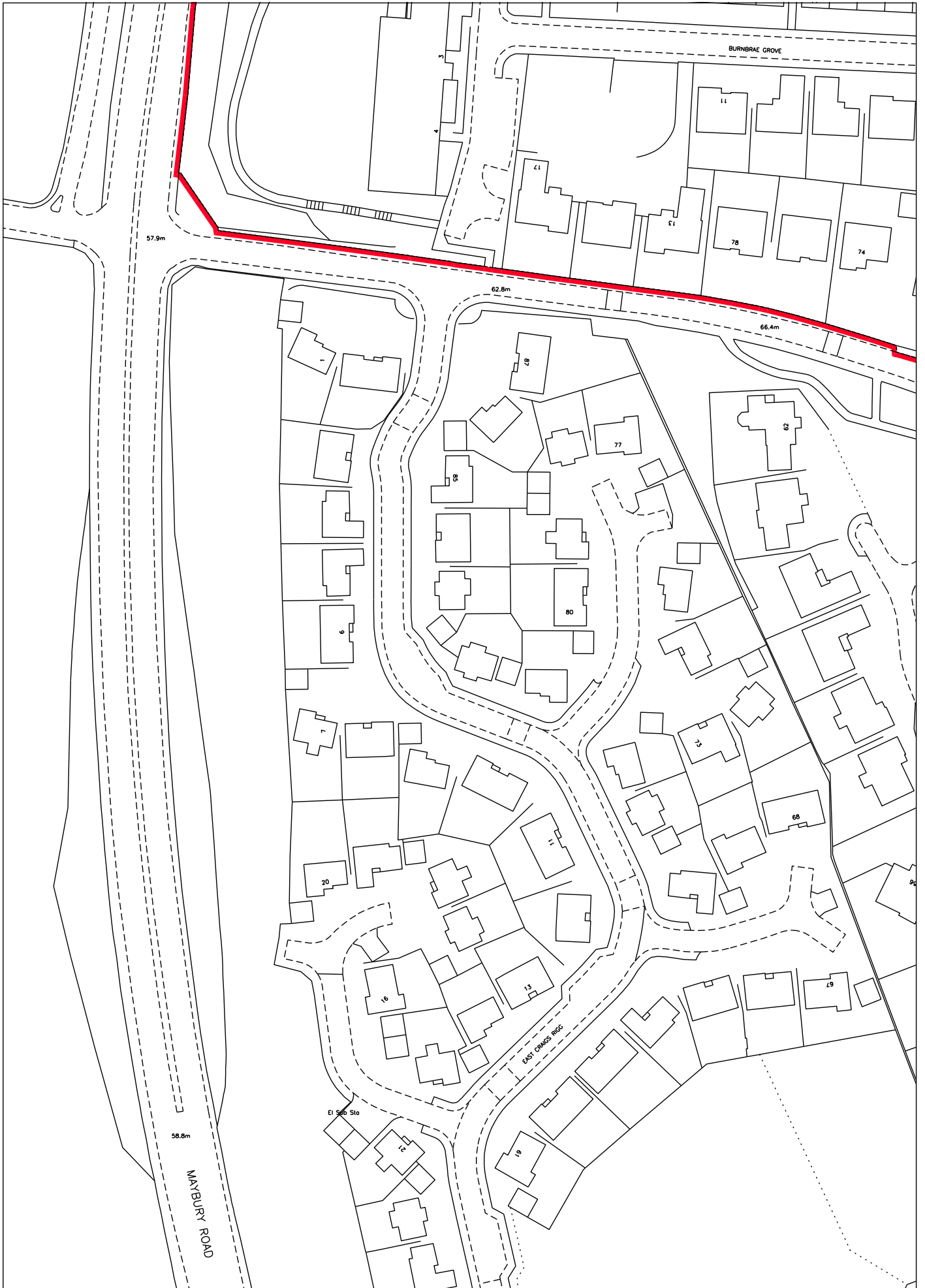
Survey Scale

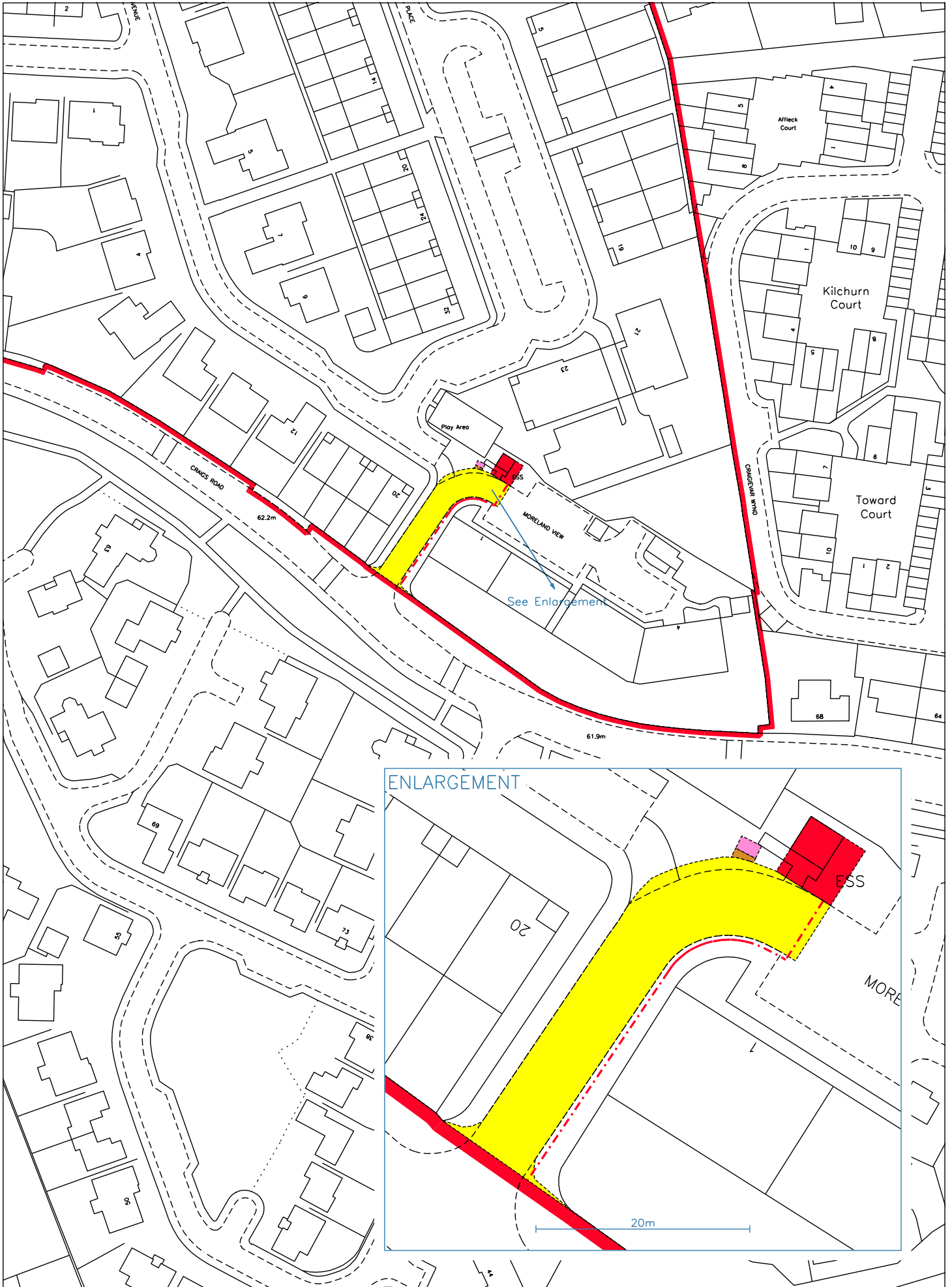
1/1250

CROWN COPYRIGHT © – This copy has been produced from the ROS Digital Mapping System on 13/06/2014 with the authority of Ordnance Survey under Section 47 of the Copyright, Designs and Patents Act 1988. Unless there is a relevant exception to copyright, the copy must not be copied without the prior permission of the copyright owner. OS Licence no 100041182.

SEE SUPPLEMENTARY PLAN(S)







LAND REGISTER
OF SCOTLAND

Officer's ID/Date

5604
12/6/2014

Title Number

MID140969

