
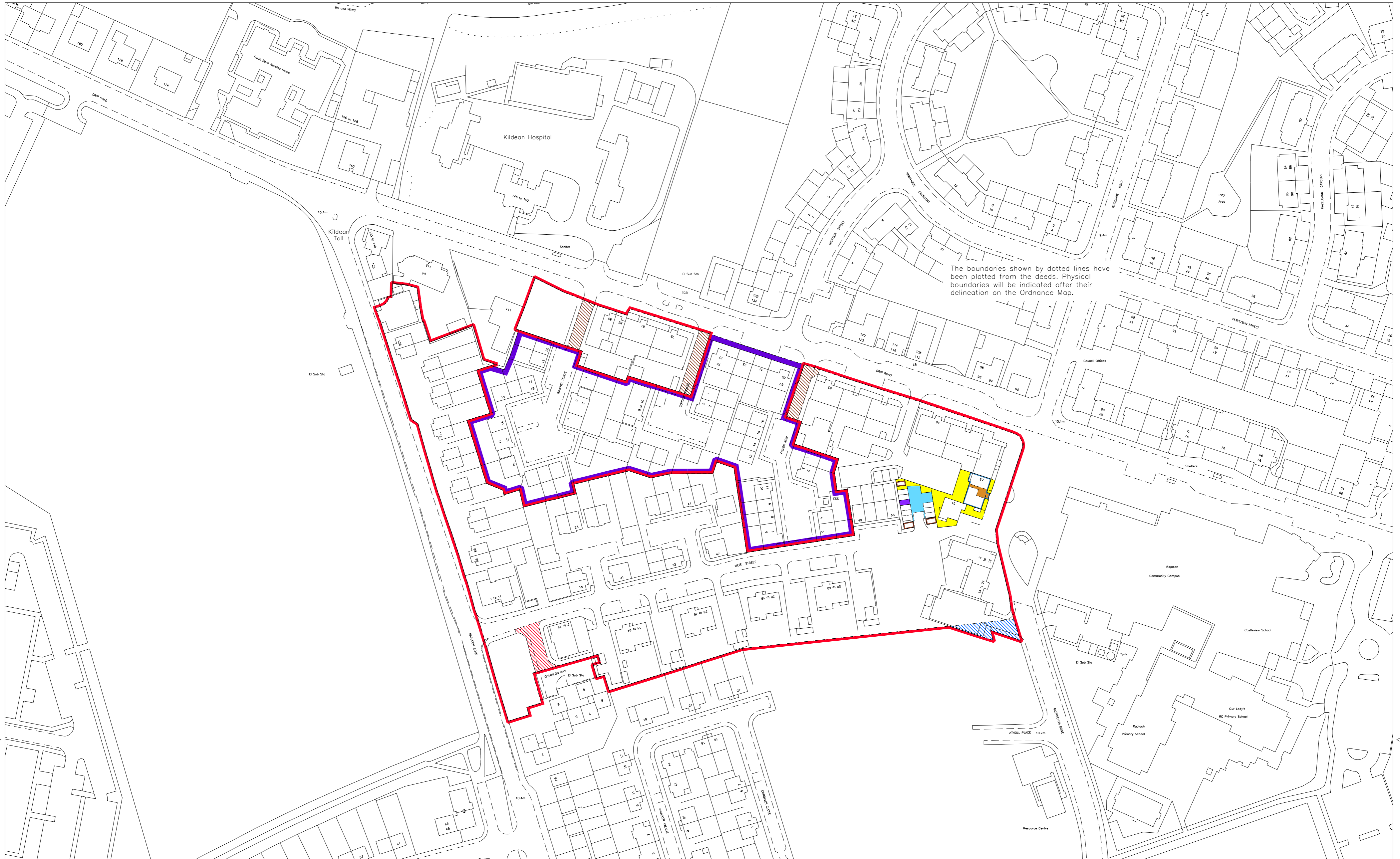
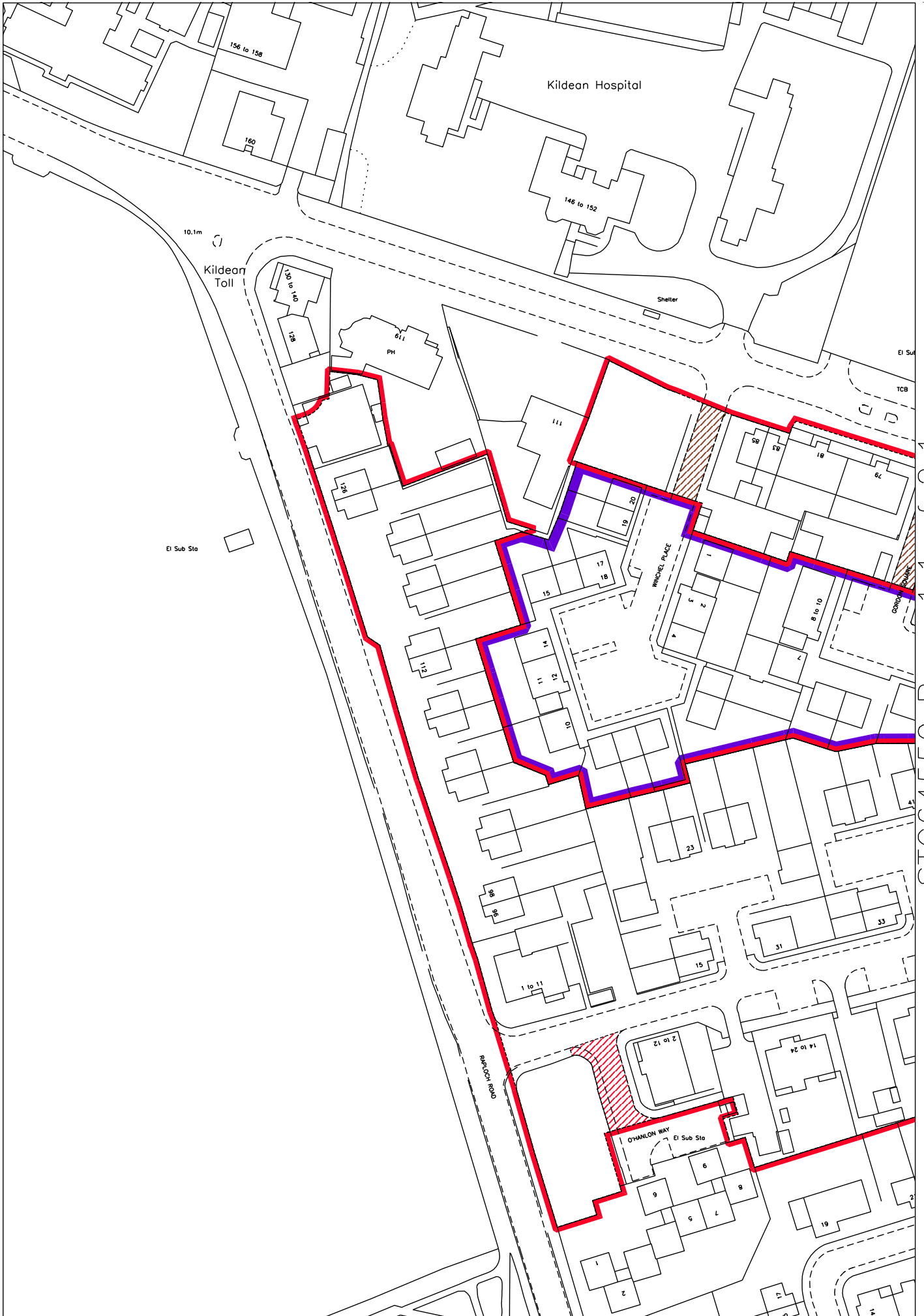
 LAND REGISTER OF SCOTLAND	Officer's ID / Date	TITLE NUMBER
	4639 22/8/2011	STG64550
	ORDNANCE SURVEY NATIONAL GRID REFERENCE	70m
NS7894NW NS7894NE NS7994NW NS7995SW		Survey Scale
		1/1250
<small>CROWN COPYRIGHT © - This copy has been produced from the ROS Digital Mapping System on 05/10/2011 and was made with the authority of Ordnance Survey pursuant to Section 47 of the Copyright, Designs and Patents Act 1988. Unless that act provides a relevant exception to copyright, the copy must not be copied without the prior permission of the copyright owner.</small>		







LAND REGISTER
OF SCOTLAND

Officer's ID / Date

4639
22/8/2011

TITLE NUMBER

STG64550



ORDNANCE SURVEY
NATIONAL GRID REFERENCE

70m

NS7894NW NS7894NE NS79SE

Survey Scale

1/1250

CROWN COPYRIGHT © – This copy has been produced from the ROS Digital Mapping System on 05/10/2011 and was made with the authority of Ordnance Survey pursuant to Section 47 of the Copyright, Designs and Patents Act 1988. Unless that act provides a relevant exception to copyright, the copy must not be copied without the prior permission of the copyright owner.

