
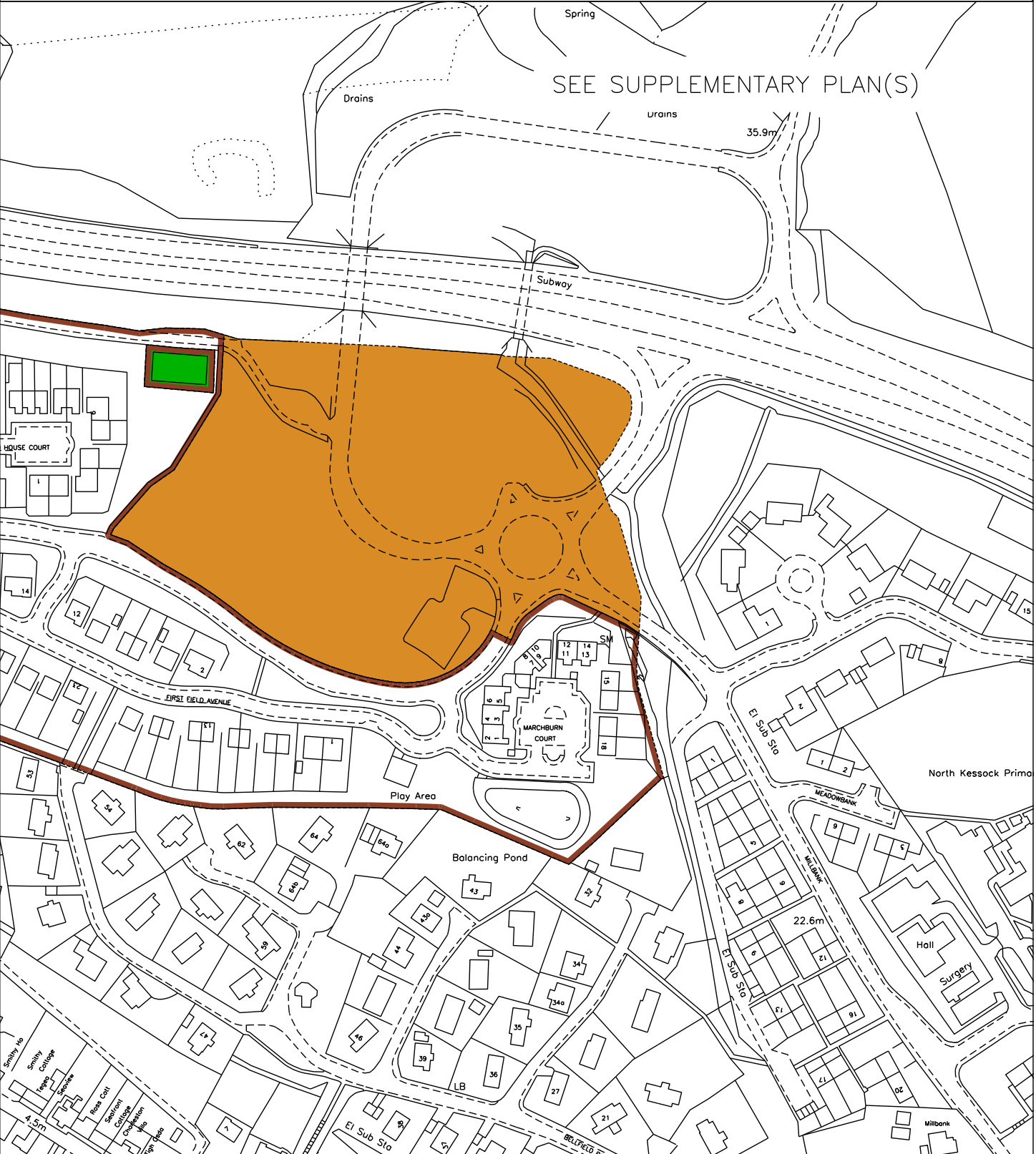
 LAND REGISTER OF SCOTLAND	Officer's ID / Date	TITLE NUMBER
	3569 24/1/2018	<b>ROS15097</b>
	ORDNANCE SURVEY NATIONAL GRID REFERENCE	140m
	NH6348 NH6448 NH64NW	Survey Scale 1/2500

CROWN COPYRIGHT © – This copy has been produced from the ROS Digital Mapping System on 25/01/2018 with the authority of Ordnance Survey under Section 47 of the Copyright, Designs and Patents Act 1988. Unless there is a relevant exception to copyright, the copy must not be copied without the prior permission of the copyright owner. OS Licence no 100041182.



LAND REGISTER  
OF SCOTLAND

ORDNANCE SURVEY  
NATIONAL GRID REFERENCE

NH6348 NH6448 NH6349 NH6449

Officer's ID / Date

3569  
24/1/2018

TITLE NUMBER

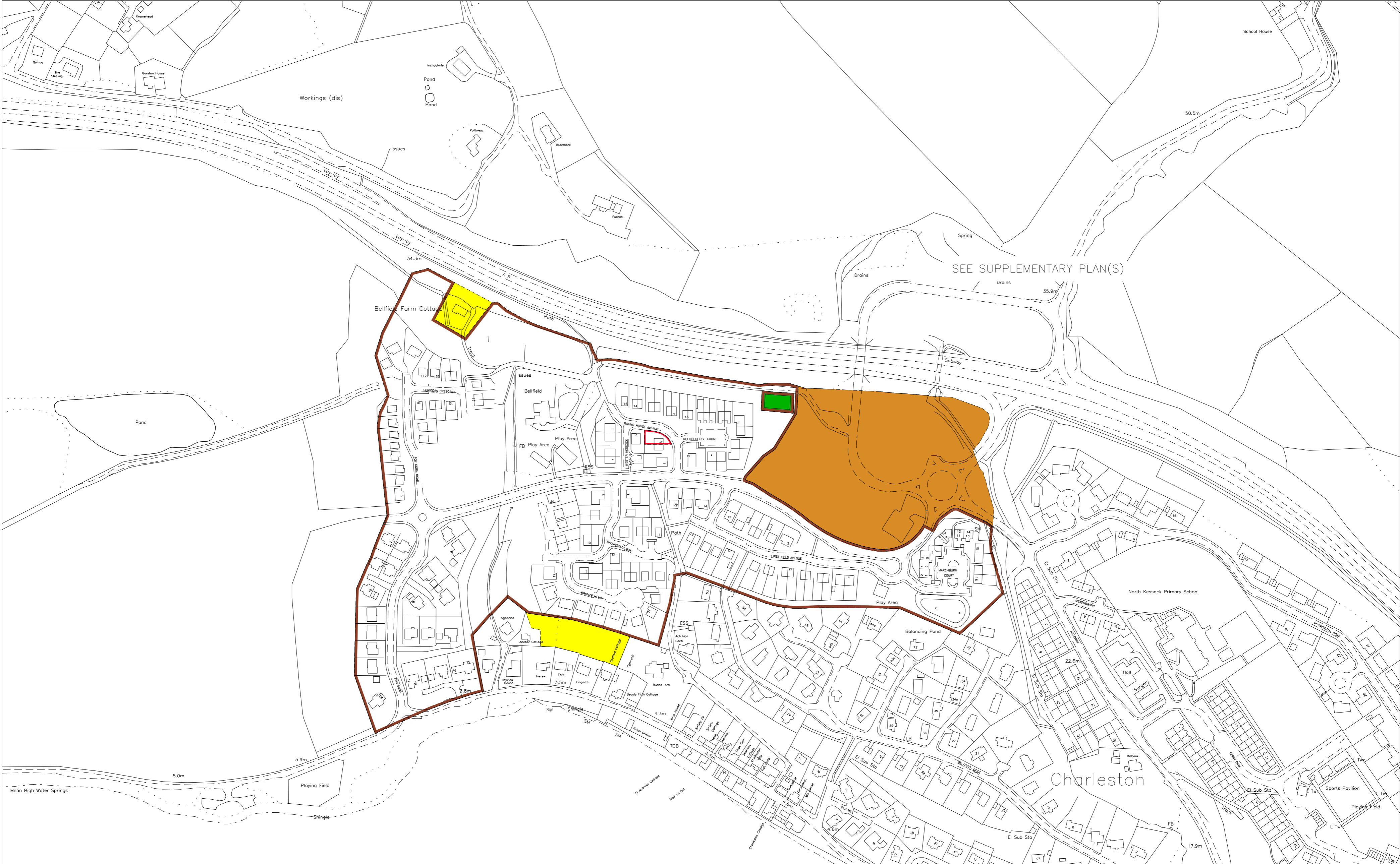
ROS15097

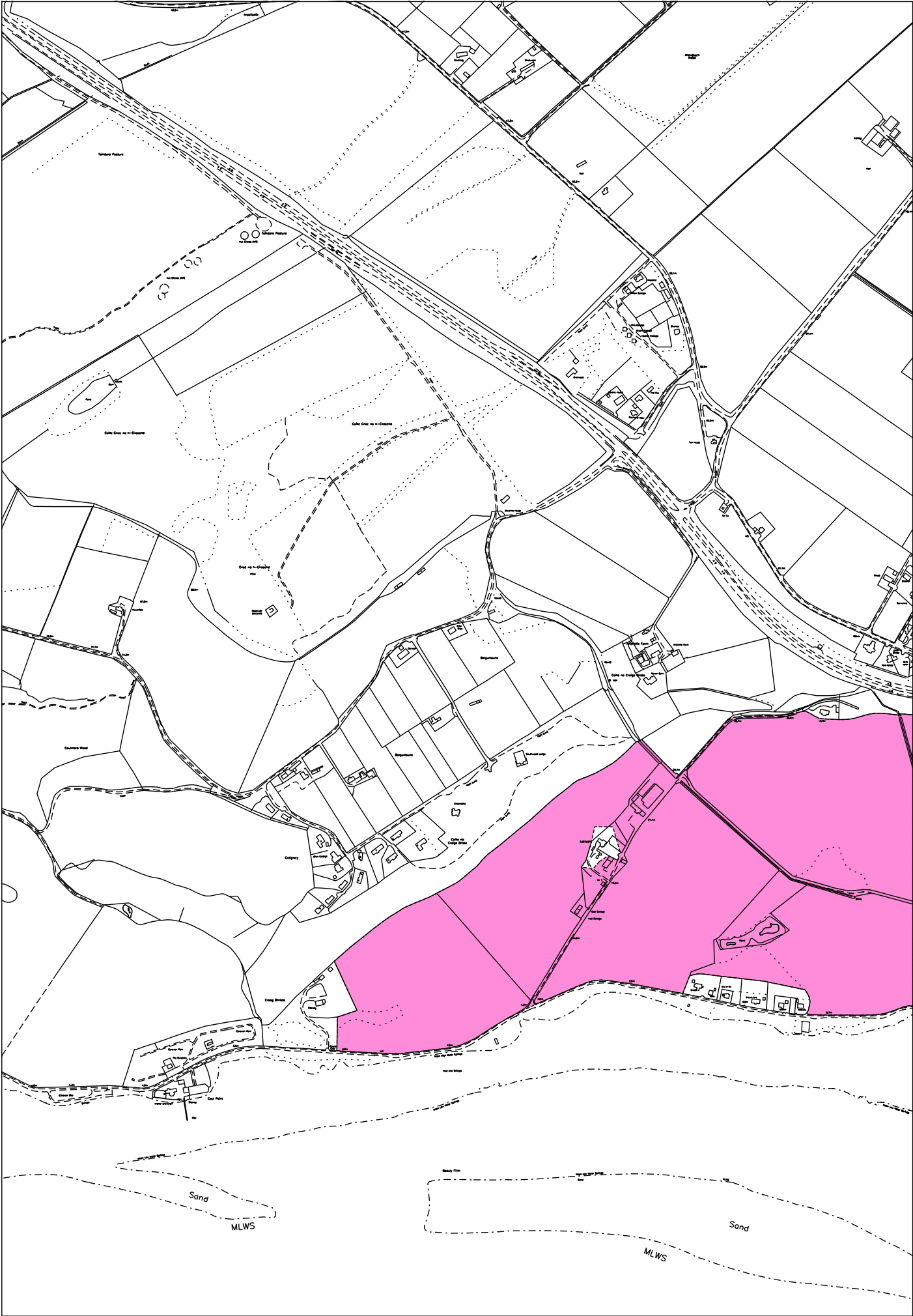
140m



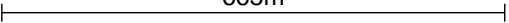
Survey Scale

1/2500

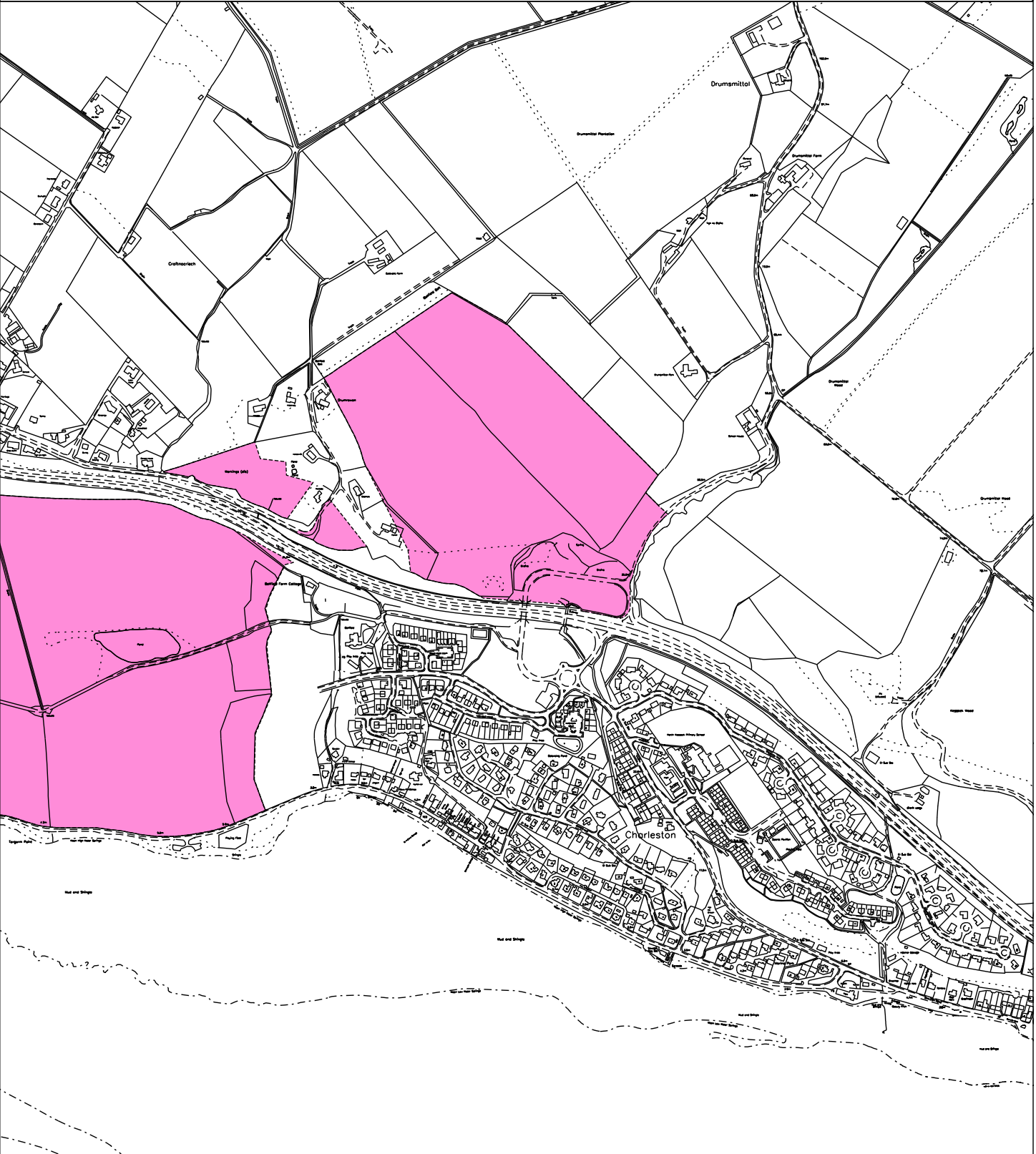
CROWN COPYRIGHT © — This copy has been produced from the ROS Digital Mapping System on 25/01/2018 with the authority of Ordnance Survey under Section 47 of the Copyright, Designs and Patents Act 1988. Unless there is a relevant exception to copyright, the copy must not be copied without the prior permission of the copyright owner. OS Licence no 100041182.

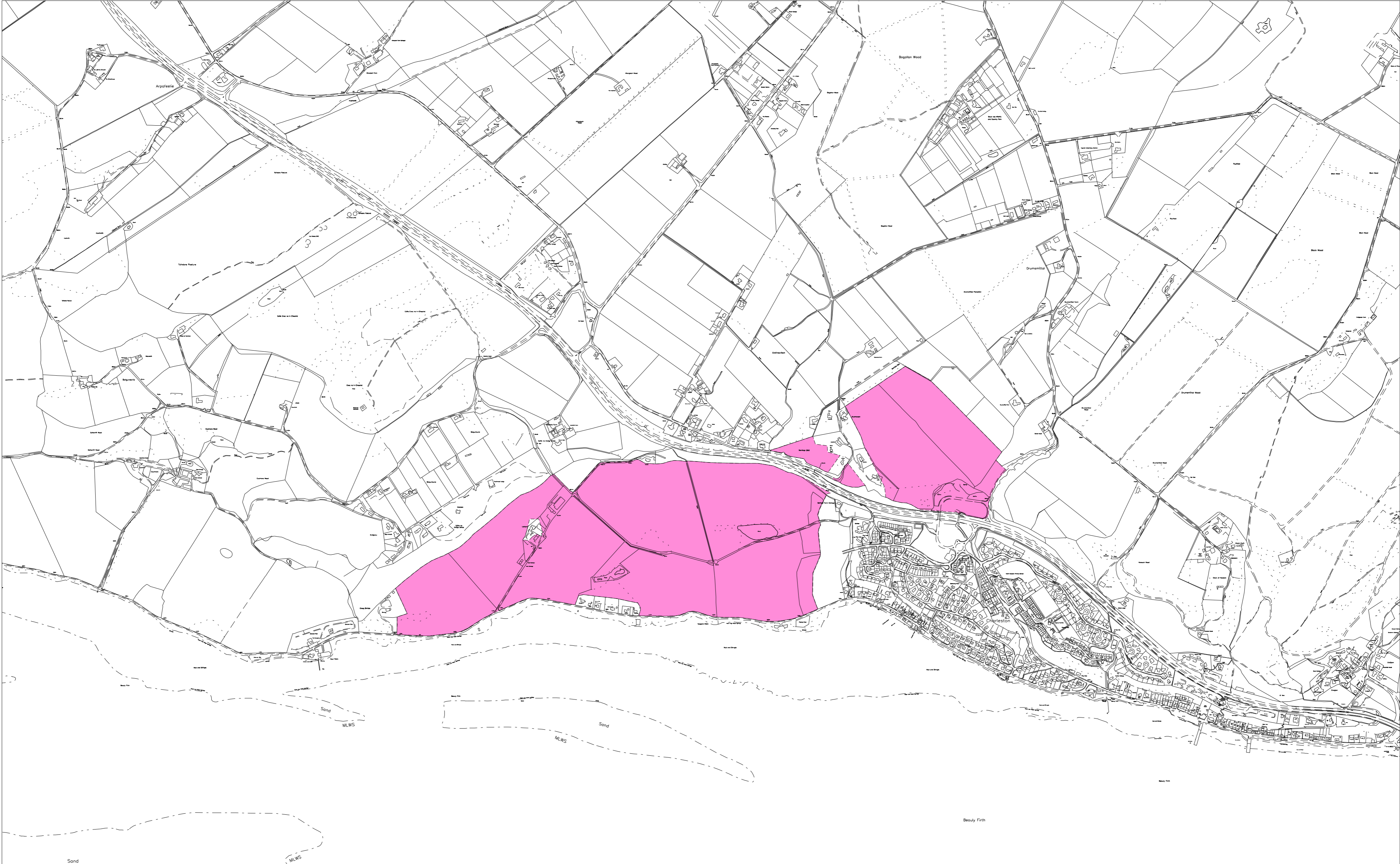




 LAND REGISTER OF SCOTLAND	Officer's ID / Date	Supplementary Plan to Title
	4534 26/11/2015	<b>ROS15097-1</b>
	ORDNANCE SURVEY NATIONAL GRID REFERENCE	665m 
NH6547NW NH6447 NH6148 NH6248		Survey Scale 1/2500

CROWN COPYRIGHT © – This copy has been produced from the ROS Digital Mapping System on 25/01/2018 with the authority of Ordnance Survey under Section 47 of the Copyright, Designs and Patents Act 1988. Unless there is a relevant exception to copyright, the copy must not be copied without the prior permission of the copyright owner. OS Licence no 100041182.





# LAND REGISTER OF SCOTLAND

Officer's ID/Date

3569  
24/1/2018

Title Number

ROS15097

SUPPLEMENTARY PLAN 2  
TO THE TITLE PLAN

LD, NORTH KESSOCK



This is the plan referred to in the foregoing  
Minute of Agreement among the Highland  
Council, County Properties Limited and  
Broadland Properties Limited as applicant  
at Bellfield and Letham Farms, North  
Kessock.

As made

*[Signature]*

*[Signature]*

*[Signature]*

NOTE: DONOR - LANDSCAPE  
PROPERTY IN THE TITLE  
PLANNING Application Information  
Registration of the

## REVISIONS


Rev	Description	Date
1	As per the above drawing	1997

Client  
County Properties  
Limited

Project  
development at  
Bellfield  
North Kessock

Drawing  
Location Plan

Scale	Date	Drawn by
1:5000	Nov 97	KJM
Project no	Dwg no	Rev
1043	010	A

**G.H. JOHNSTON**   
BUILDING CONSULTANTS LTD

31 CASTLE STREET TEL 01463 357229  
INVERNESS FAX 01463 319248

ROS 08 15097

# DEVELOPMENT PROPOSALS BELLFIELD, NO

