
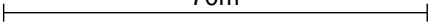
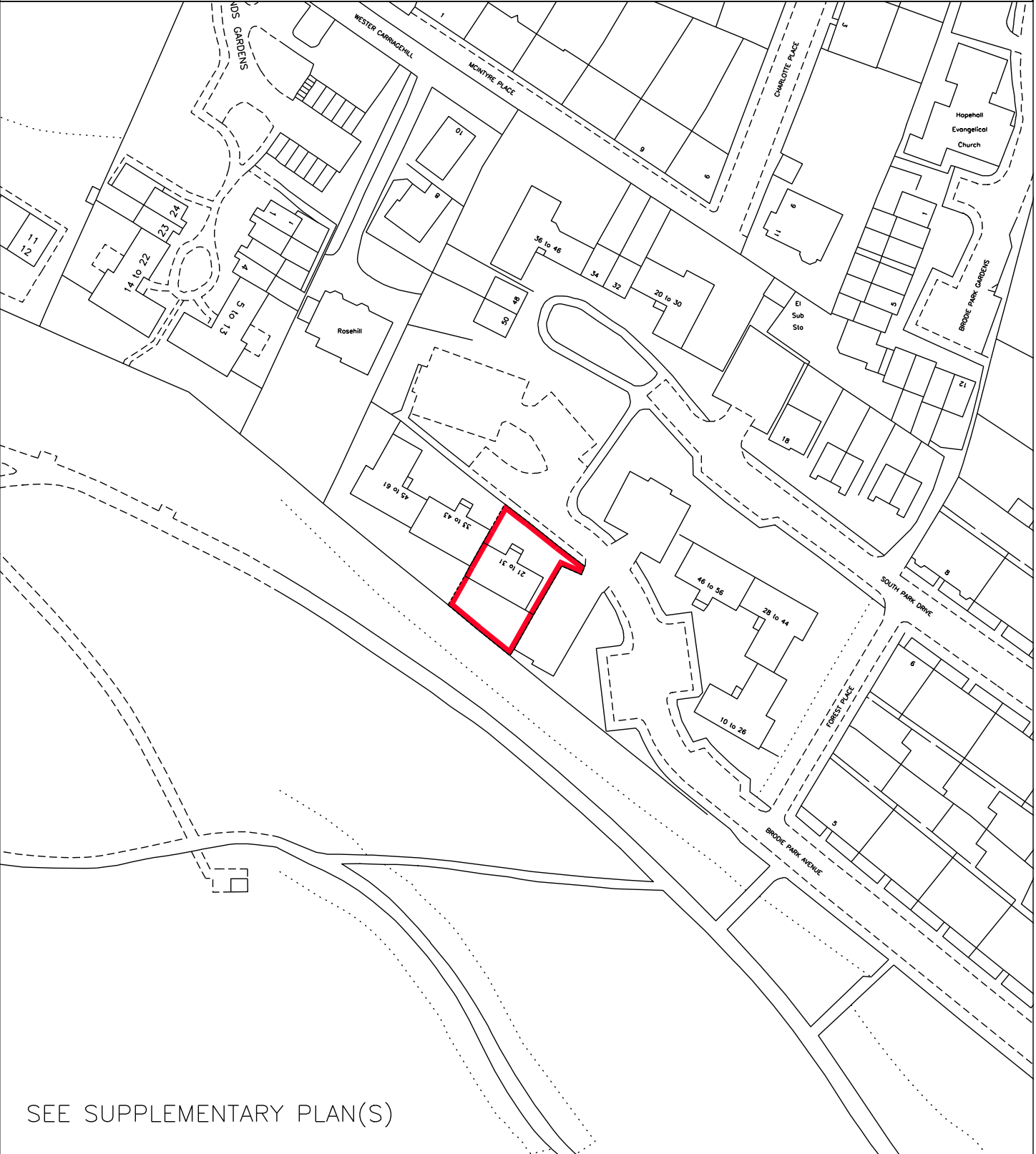


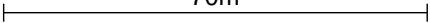
 LAND REGISTER OF SCOTLAND	Officer's ID / Date	TITLE NUMBER
	3083 25/2/2011	REN47499
	ORDNANCE SURVEY NATIONAL GRID REFERENCE	70m 
	NS4762NE NS4862NW	Survey Scale 1/1250

CROWN COPYRIGHT © – This copy has been produced from the ROS Digital Mapping System on 25/03/2011 and was made with the authority of Ordnance Survey pursuant to Section 47 of the Copyright, Designs and Patents Act 1988. Unless that act provides a relevant exception to copyright, the copy must not be copied without the prior permission of the copyright owner.



SEE SUPPLEMENTARY PLAN(S)

 LAND REGISTER OF SCOTLAND	Officer's ID / Date	Supplementary Plan to Title
	30241 7/10/1997	REN47499-1
	ORDNANCE SURVEY NATIONAL GRID REFERENCE	70m 
NS4762NE NS4862NW		Survey Scale 1/1250

CROWN COPYRIGHT © – This copy has been produced from the ROS Digital Mapping System on 25/03/2011 and was made with the authority of Ordnance Survey pursuant to Section 47 of the Copyright, Designs and Patents Act 1988. Unless that act provides a relevant exception to copyright, the copy must not be copied without the prior permission of the copyright owner.

