



LAND REGISTER  
OF SCOTLAND

Officer's ID / Date

4780  
29/4/2015

TITLE NUMBER

**KNR3384**



ORDNANCE SURVEY  
NATIONAL GRID REFERENCE

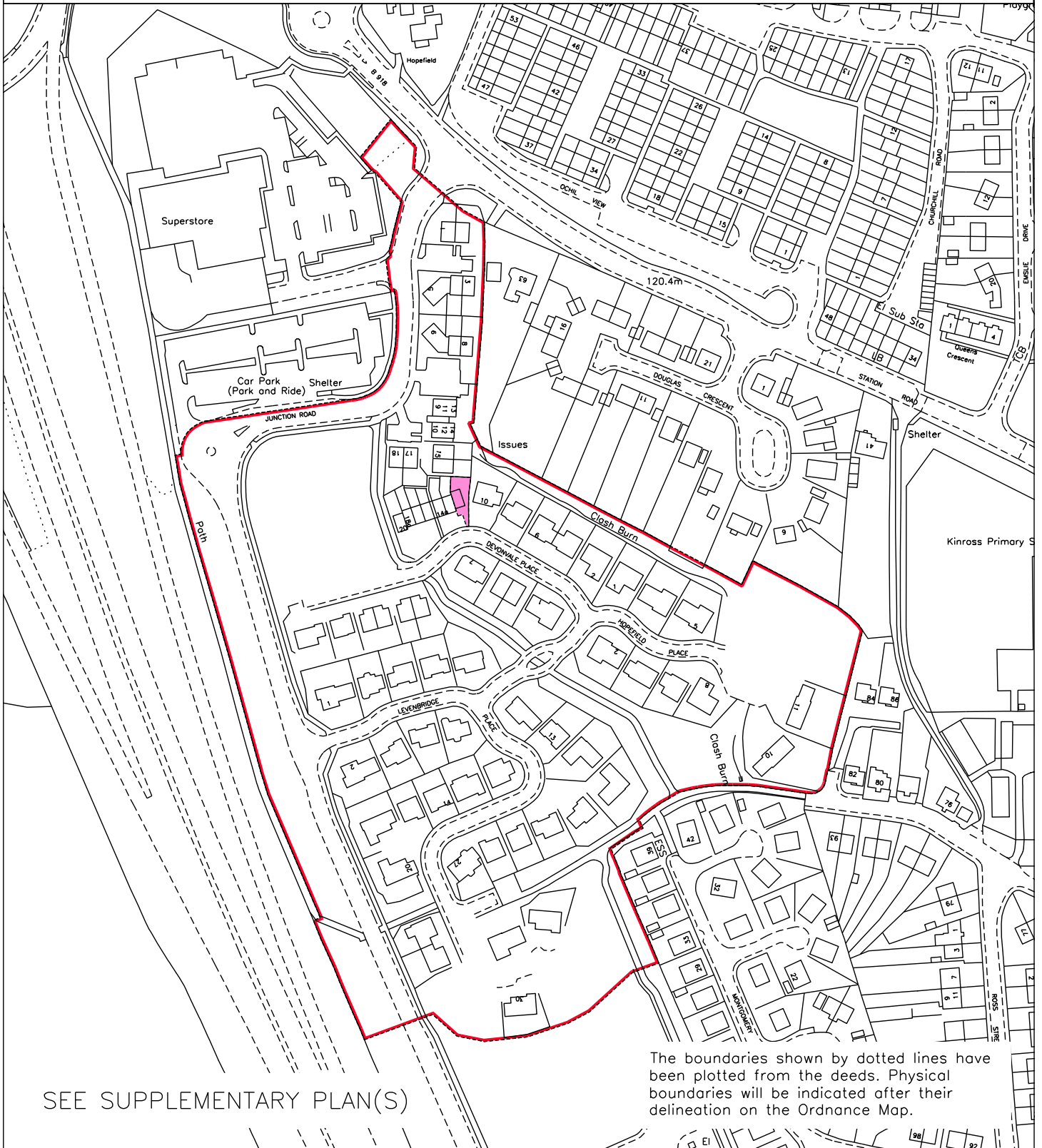
140m

NO1102

Survey Scale

1/2500

CROWN COPYRIGHT © - This copy has been produced from the ROS Digital Mapping System on 30/04/2015 with the authority of Ordnance Survey under Section 47 of the Copyright, Designs and Patents Act 1988. Unless there is a relevant exception to copyright, the copy must not be copied without the prior permission of the copyright owner. OS Licence no 100041182.



SEE SUPPLEMENTARY PLAN(S)

The boundaries shown by dotted lines have been plotted from the deeds. Physical boundaries will be indicated after their delineation on the Ordnance Map.



LAND REGISTER  
OF SCOTLAND

Officer's ID / Date

4615  
12/3/2014

Supplementary Plan to Title

**KNR3384-1**



ORDNANCE SURVEY  
NATIONAL GRID REFERENCE

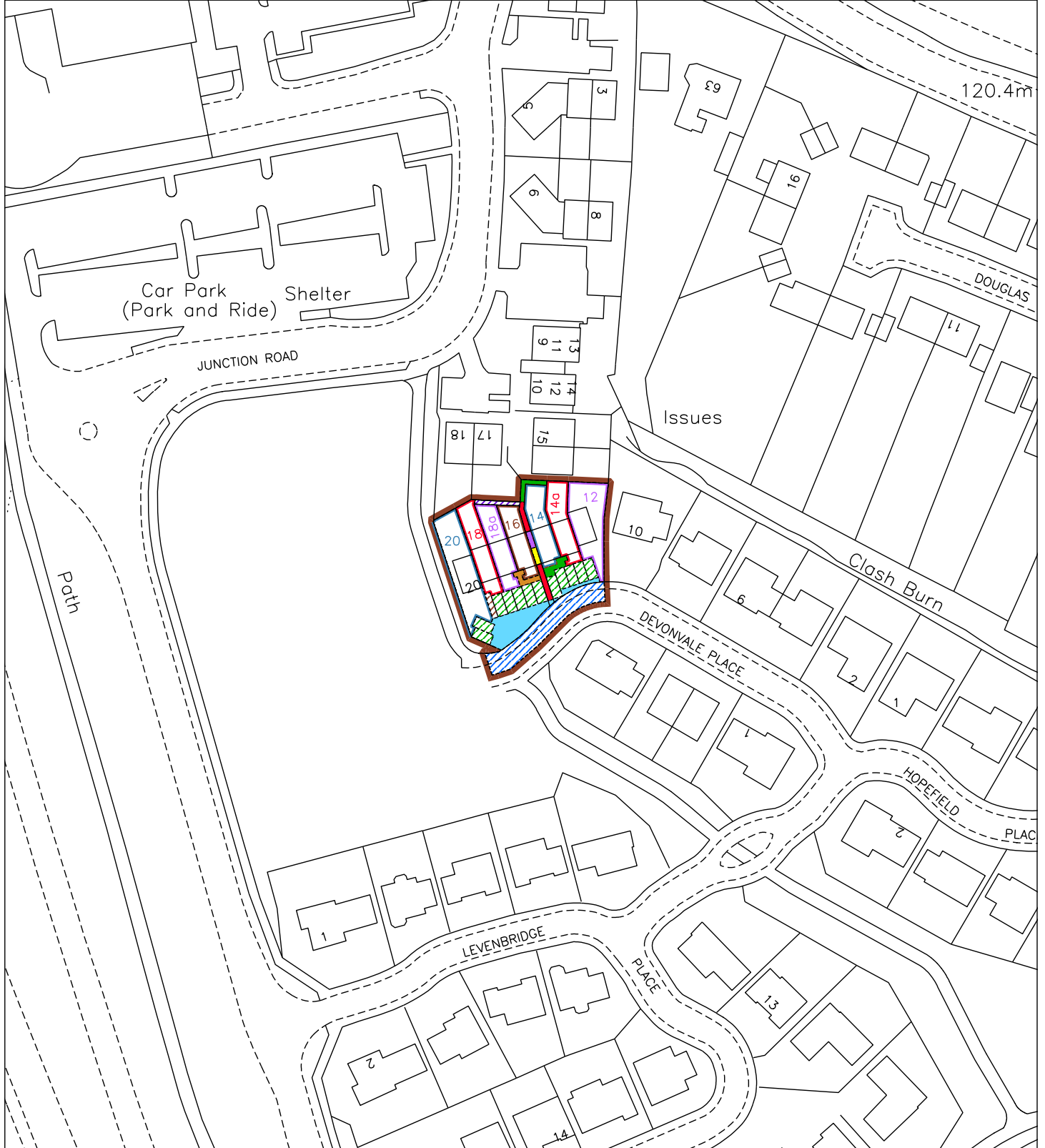
70m

NO1102

Survey Scale

1/2500

CROWN COPYRIGHT © - This copy has been produced from the ROS Digital Mapping System on 30/04/2015 with the authority of Ordnance Survey under Section 47 of the Copyright, Designs and Patents Act 1988. Unless there is a relevant exception to copyright, the copy must not be copied without the prior permission of the copyright owner. OS Licence no 100041182.





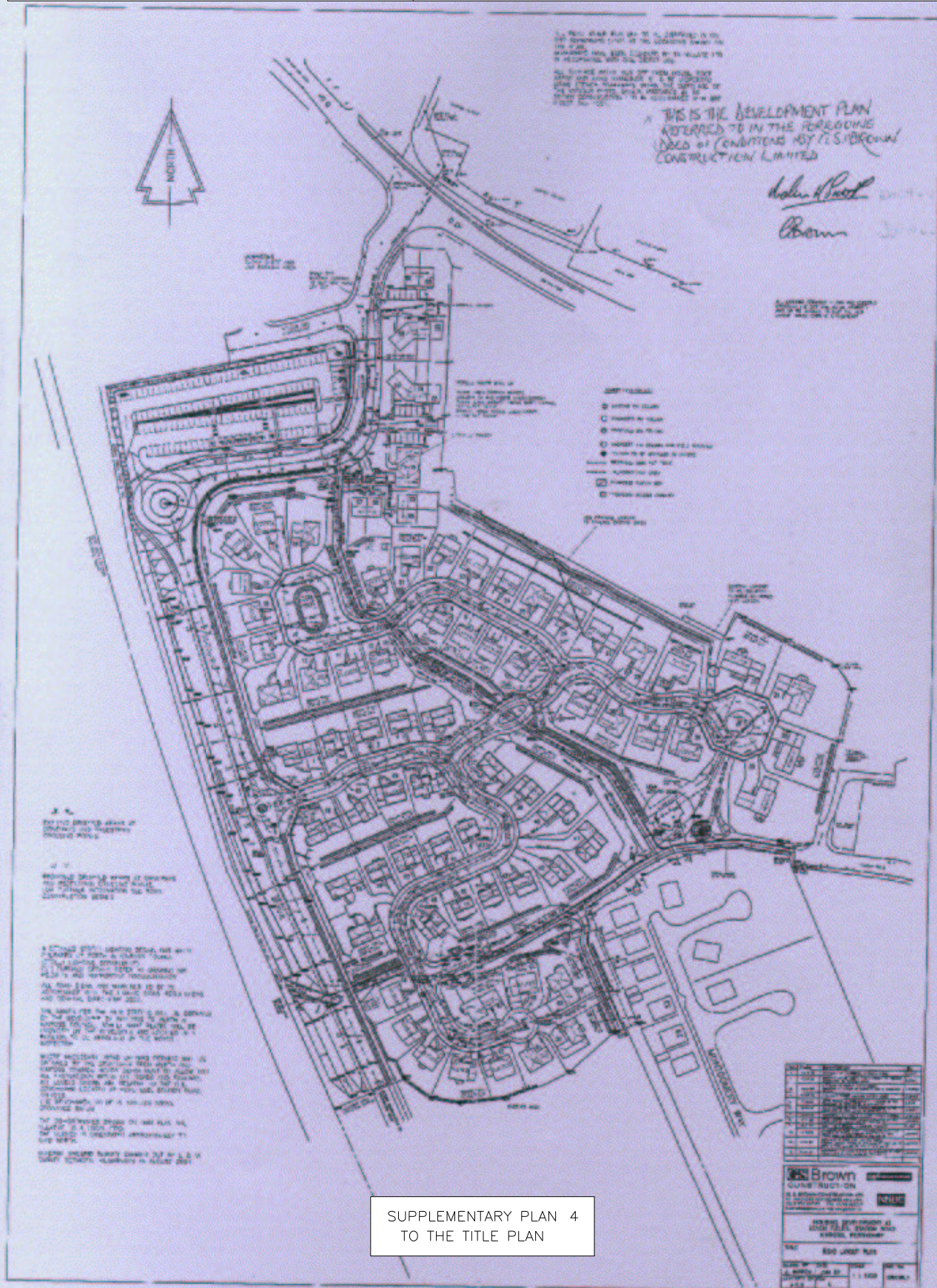
LAND REGISTER  
OF SCOTLAND

Officer's ID/Date

4780  
29/4/2015

Title Number

KNR3384



SUPPLEMENTARY PLAN 4  
TO THE TITLE PLAN



LAND REGISTER  
OF SCOTLAND

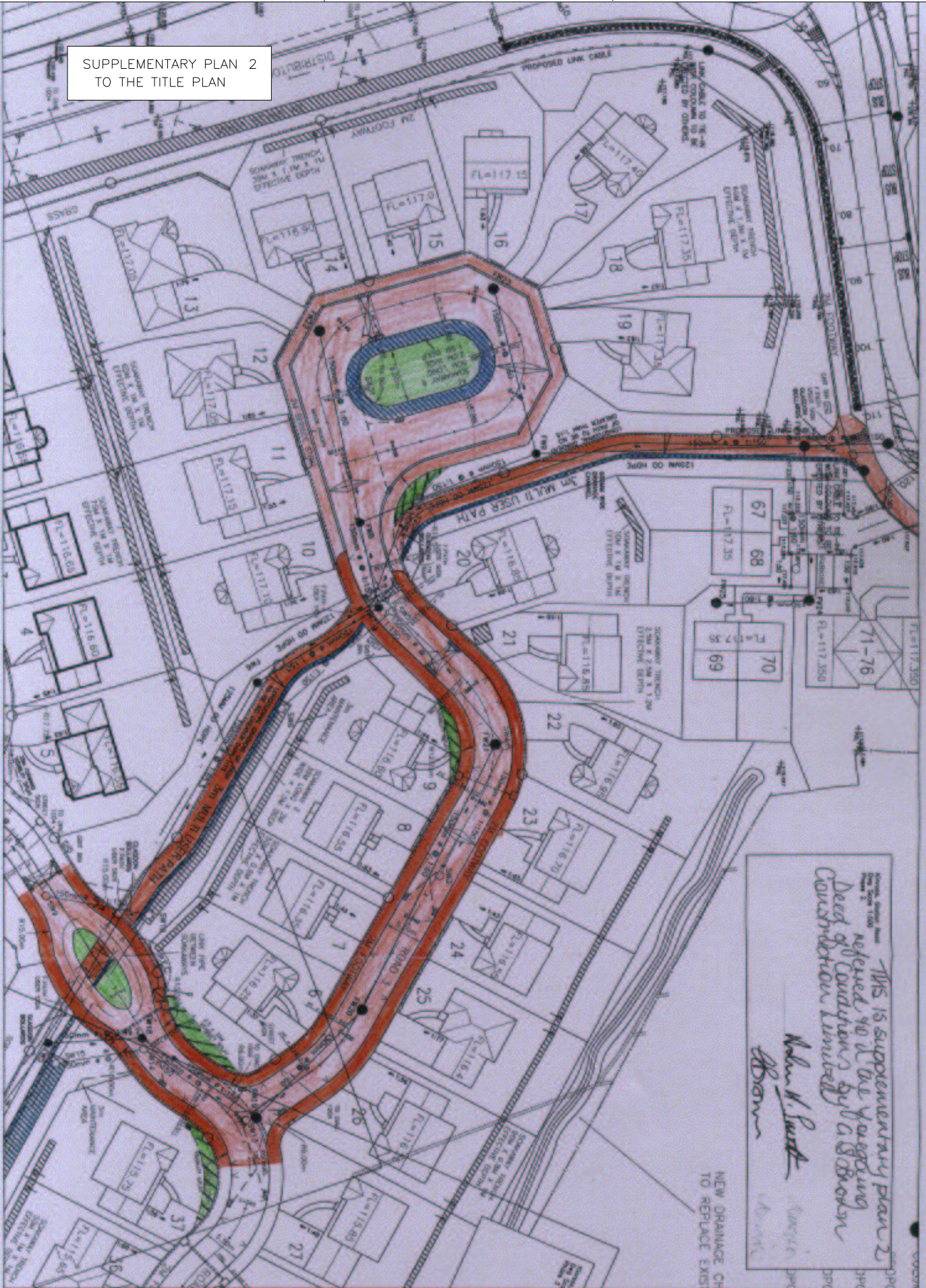
Officer's ID/Date

4780  
29/4/2015

Title Number

KNR3384

SUPPLEMENTARY PLAN 2  
TO THE TITLE PLAN



THIS IS SUPPLEMENTARY PLAN 2  
REQUIRED BY THE YOUNG  
DEED OF CONDITIONS BY A BARRON  
CONSTRUCTION LIMITED  
John H. Scott  
Brown

NEW DRAINAGE CH  
TO REPLACE EXIST



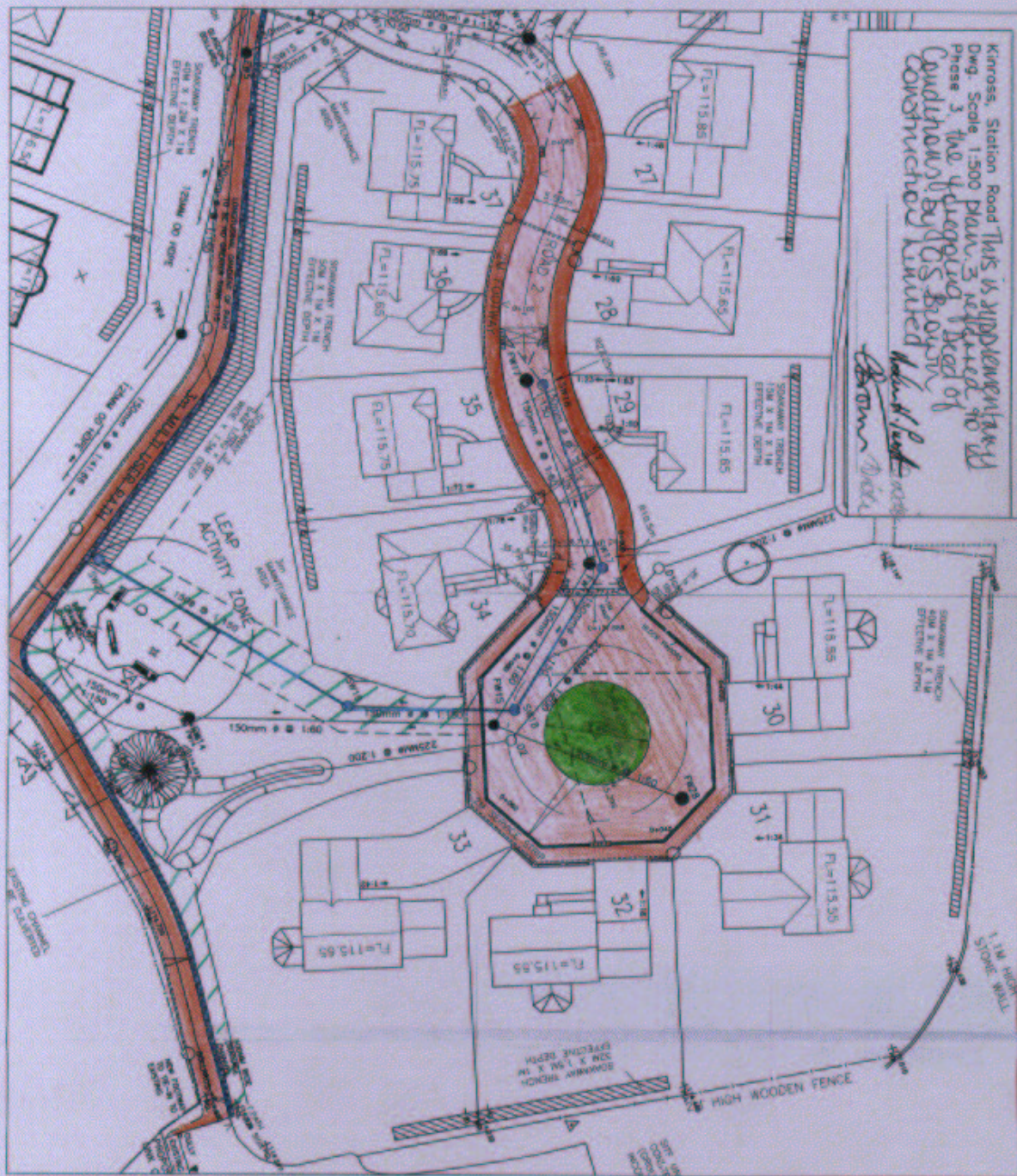
LAND REGISTER  
OF SCOTLAND

Officer's ID/Date

4780  
29/4/2015

Title Number

KNR3384



SUPPLEMENTARY PLAN 3  
TO THE TITLE PLAN



LAND REGISTER  
OF SCOTLAND

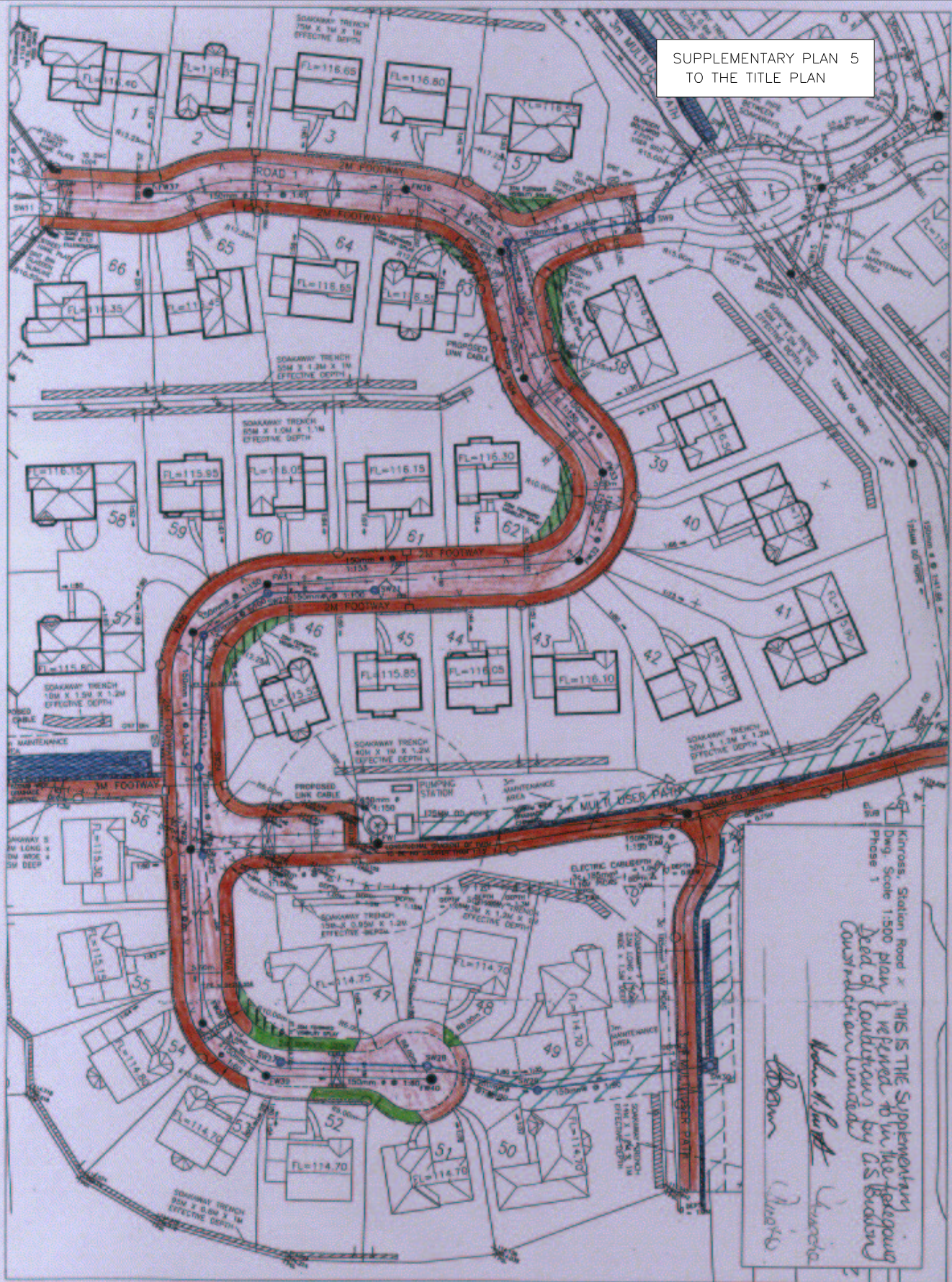
Officer's ID/Date

4780  
29/4/2015

Title Number

KNR3384

SUPPLEMENTARY PLAN 5  
TO THE TITLE PLAN



Kirkcaldy, Station Road x  
Date: Scale 1:500 Plan  
Phase 1  
*This is the Supplementary  
Plan to be used for the  
purpose of construction by a  
contractor.*  
*John H. H. H.*  
*Contractor*