
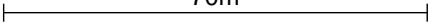
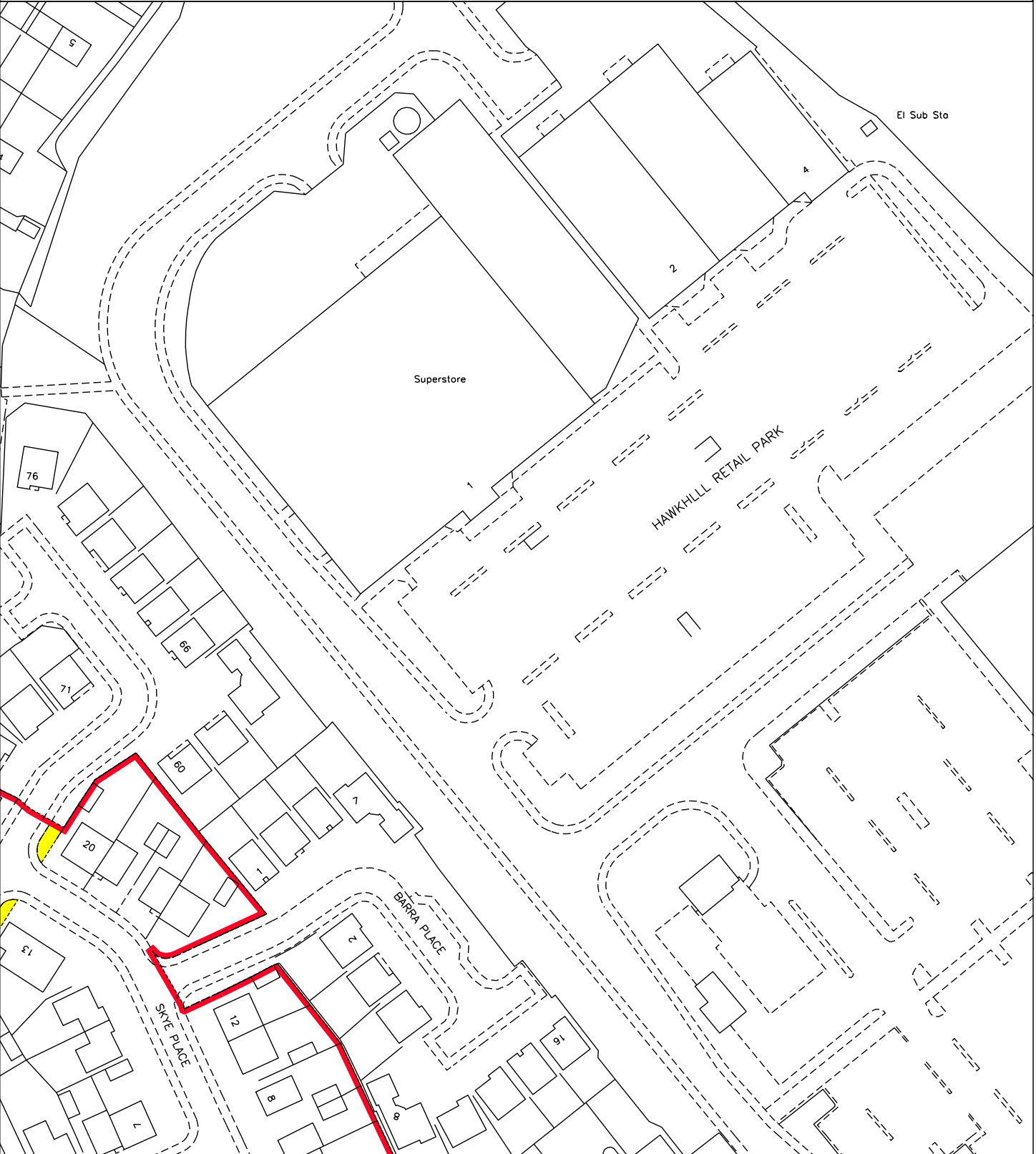
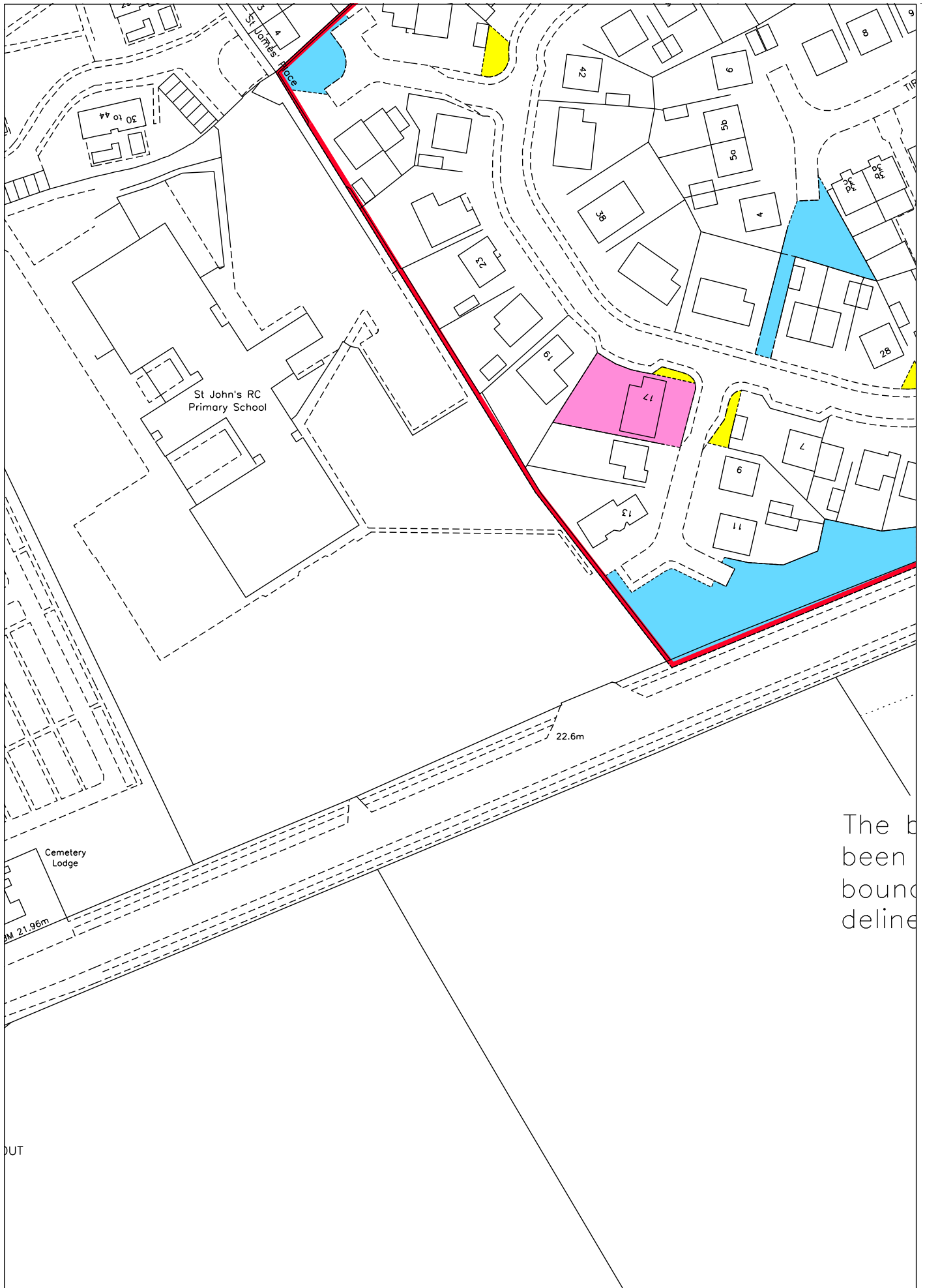
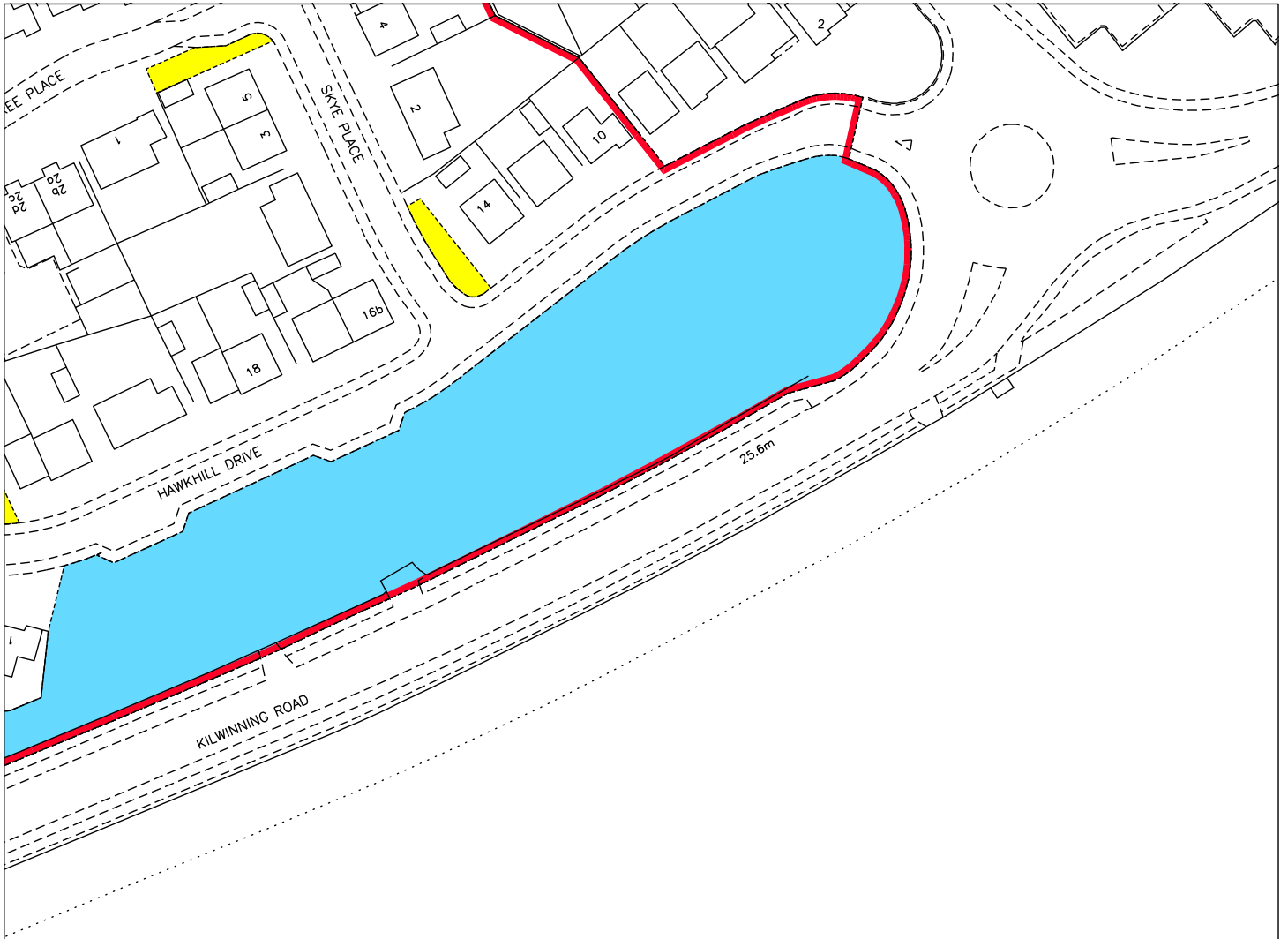
 LAND REGISTER OF SCOTLAND	Officer's ID / Date	TITLE NUMBER
	4580 28/3/2006	AYR12512
	ORDNANCE SURVEY NATIONAL GRID REFERENCE	70m 
NS2742SW NS2742SE NS2742NW NS2742NE		Survey Scale 1/1250

CROWN COPYRIGHT © – This copy has been produced from the ROS Digital Mapping System on 03/01/2008 and was made with the authority of Ordnance Survey pursuant to Section 47 of the Copyright, Designs and Patents Act 1988. Unless that act provides a relevant exception to copyright, the copy must not be copied without the prior permission of the copyright owner.







boundaries shown by dotted lines have
plotted from the deeds. Physical
daries will be indicated after their
eation on the Ordnance Map.