

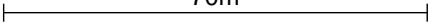


| | | |
|---|--|---|
|  LAND REGISTER OF SCOTLAND | Officer's ID / Date | TITLE NUMBER |
| | 6608 21/5/2019 | MID186083 |
|  | ORDNANCE SURVEY NATIONAL GRID REFERENCE | 70m  |
| | | Survey Scale 1/1250 |

CROWN COPYRIGHT © – This copy has been produced from the ROS Digital Mapping System on 22/05/2019 with the authority of Ordnance Survey under Section 47 of the Copyright, Designs and Patents Act 1988. Unless there is a relevant exception to copyright, the copy must not be copied without the prior permission of the copyright owner. OS Licence no 100041182.

