

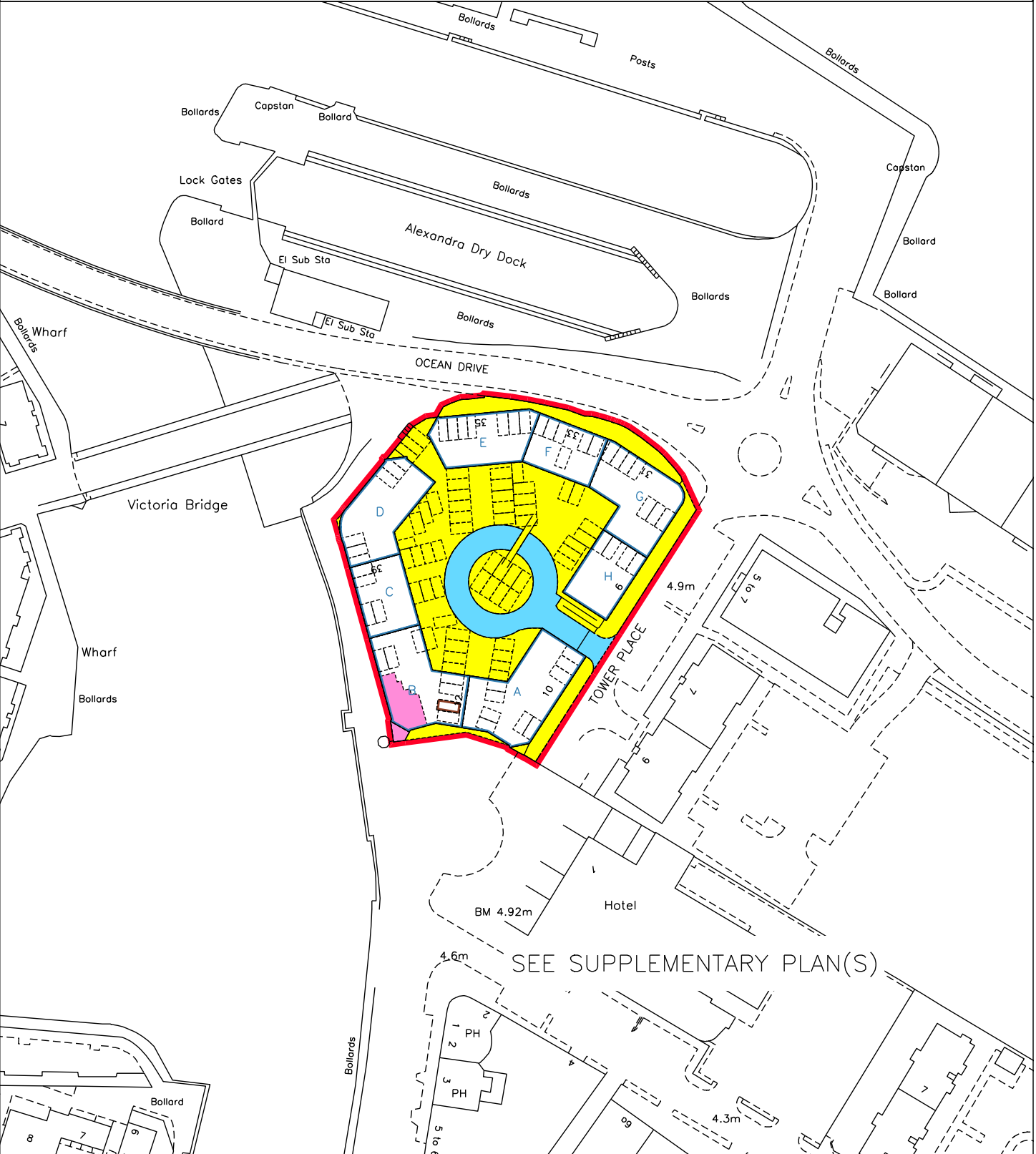


<div></div> <div>LAND REGISTER OF SCOTLAND</div>		Officer's ID / Date	TITLE NUMBER
		4580 3/8/2005	MID39616
<div></div>	ORDNANCE SURVEY NATIONAL GRID REFERENCE		<div><div></div><div>70m</div><div></div></div>
NT2776NW			Survey Scale
			1/1250

CROWN COPYRIGHT © – This copy has been produced from the ROS Digital Mapping System on 28/05/2008 and was made with the authority of Ordnance Survey pursuant to Section 47 of the Copyright, Designs and Patents Act 1988. Unless that act provides a relevant exception to copyright, the copy must not be copied without the prior permission of the copyright owner.



LAND REGISTER OF SCOTLAND	Officer's ID/Date	Title	Number
	4580 3/8/2005		MID39616



NOTE: This copy is a reduction of the original plan.

SUPPLEMENTARY PLAN 2
TO THE TITLE PLAN