

LAND REGISTER  
OF SCOTLAND

Officer's ID/Date

3516  
1/9/2009

Title

Number

MID91719

SUPPLEMENTARY PLAN 2  
TO THE TITLE PLAN

Cooper Cromar

3B

5G

5E

*Charles Hammond*

FORTH PORTS  
PLC

*Ann Edge*

FORTH PROPR  
DEVS LTD

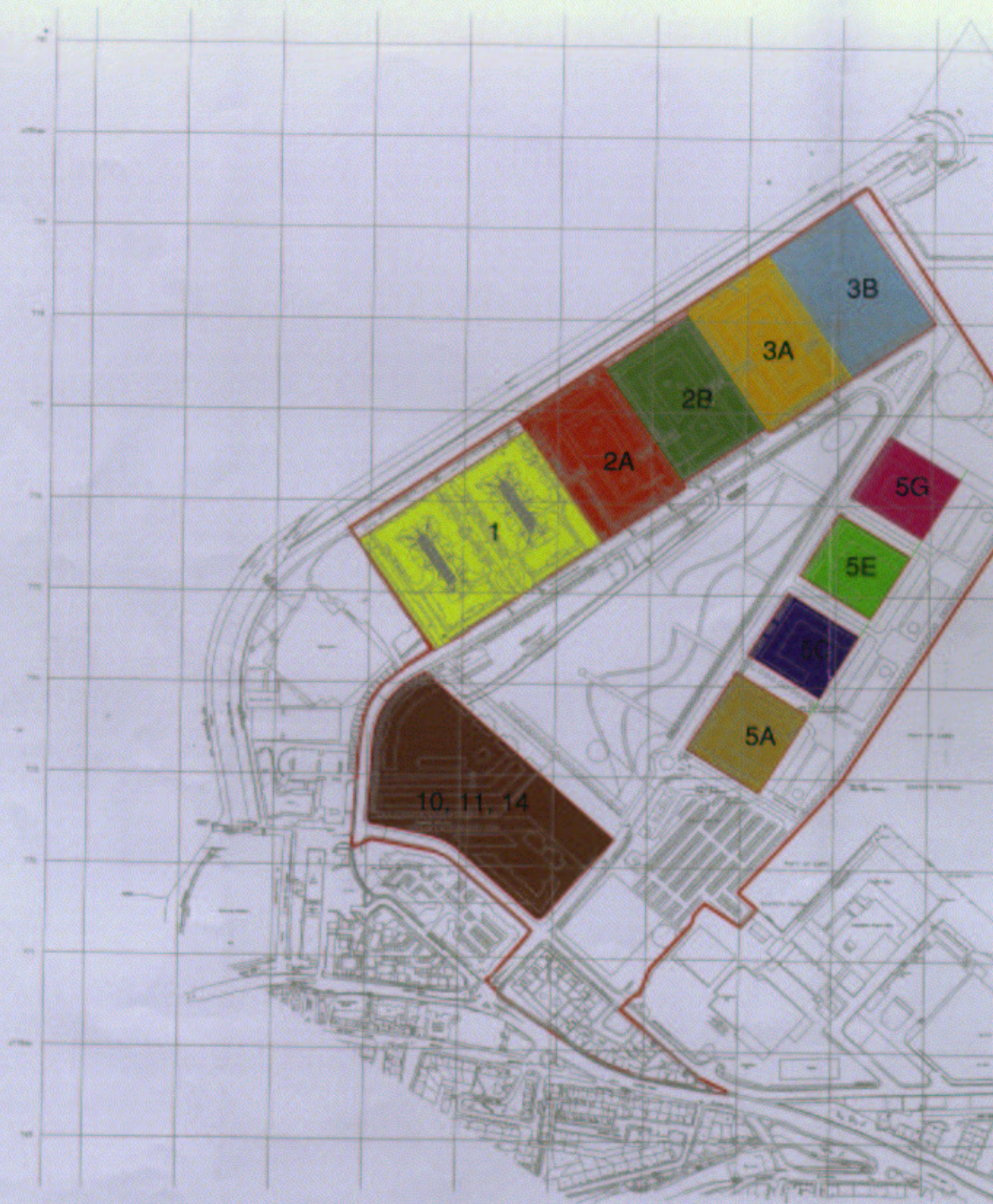


FORTH PORTS PLC

Deed of Condition Plan 2





# Forth Ports Residential Plot Boundaries Western

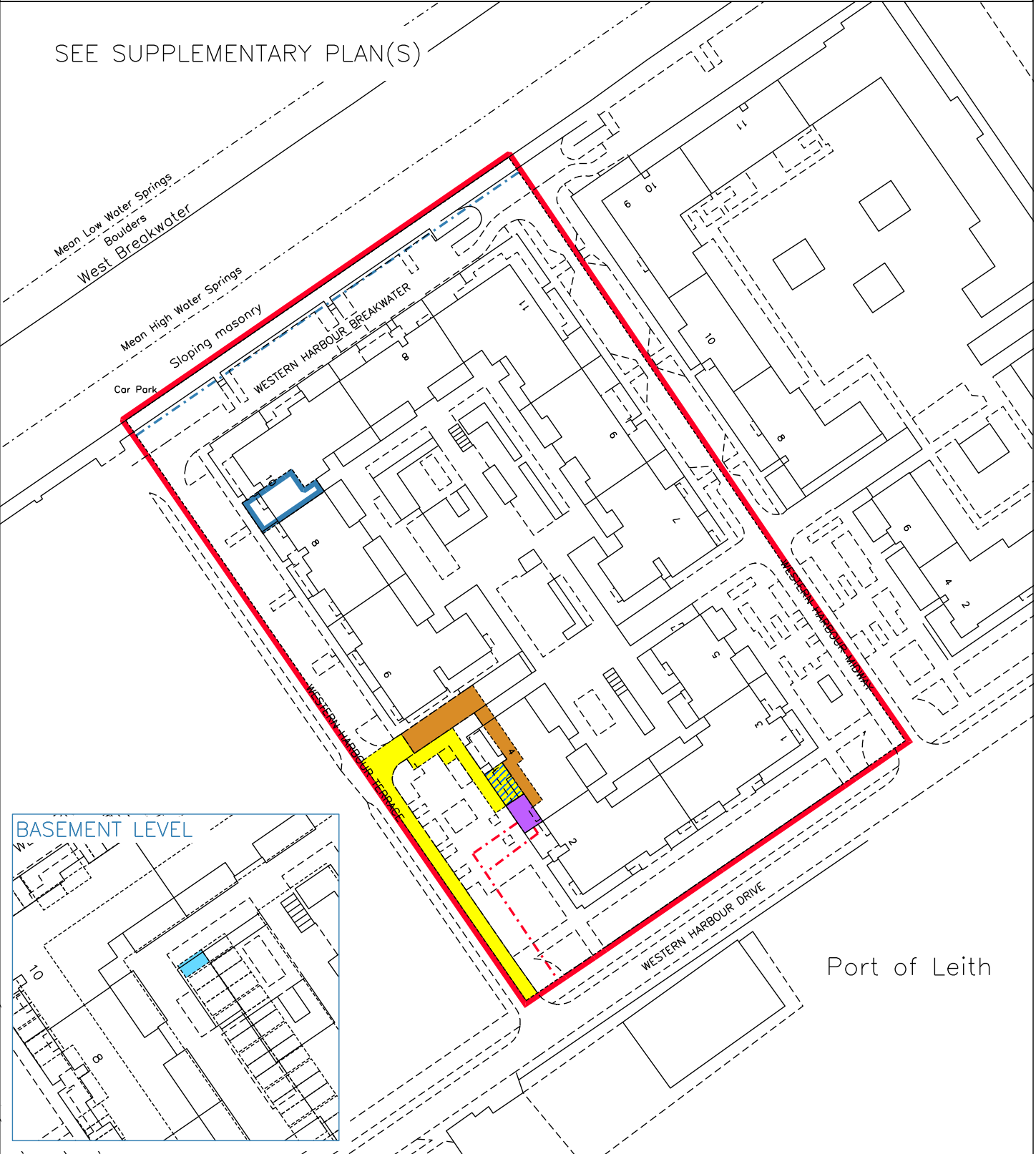


16th December 2002



<div></div> <div>LAND REGISTER OF SCOTLAND</div>		Officer's ID / Date	TITLE NUMBER
		3516 1/9/2009	<b>MID91719</b>
<div></div>	ORDNANCE SURVEY NATIONAL GRID REFERENCE		<div><div></div><div>70m</div><div></div></div>
NT2577NE			Survey Scale
			1/1250

CROWN COPYRIGHT © – This copy has been produced from the ROS Digital Mapping System on 02/04/2021 with the authority of Ordnance Survey under Section 47 of the Copyright, Designs and Patents Act 1988. Unless there is a relevant exception to copyright, the copy must not be copied without the prior permission of the copyright owner. OS Licence no 100041182.





LAND REGISTER  
OF SCOTLAND

Officer's ID/Date

3516  
1/9/2009

Title      Number

MID91719

SUPPLEMENTARY PLAN 1  
TO THE TITLE PLAN



Cooper Cromar



LINE OF RESIDENTIAL LAND

LINE OF COMMERCIAL LAND

AREA OF MAIN ROADS

A - B      LOCATION OF NEW QUAY WALLS

  } F PORTS PLC  
(or one Director Only)

  } F PROPERTY  
DEVS LTD  
(or one Director Only)



FORTH PORTS PLC



# Forth Ports Boundary Western Harbour



16th December 2002