



LAND REGISTER  
OF SCOTLAND

Officer's ID / Date

2849  
1/9/2009

TITLE NUMBER

**MID72960**



ORDNANCE SURVEY  
NATIONAL GRID REFERENCE

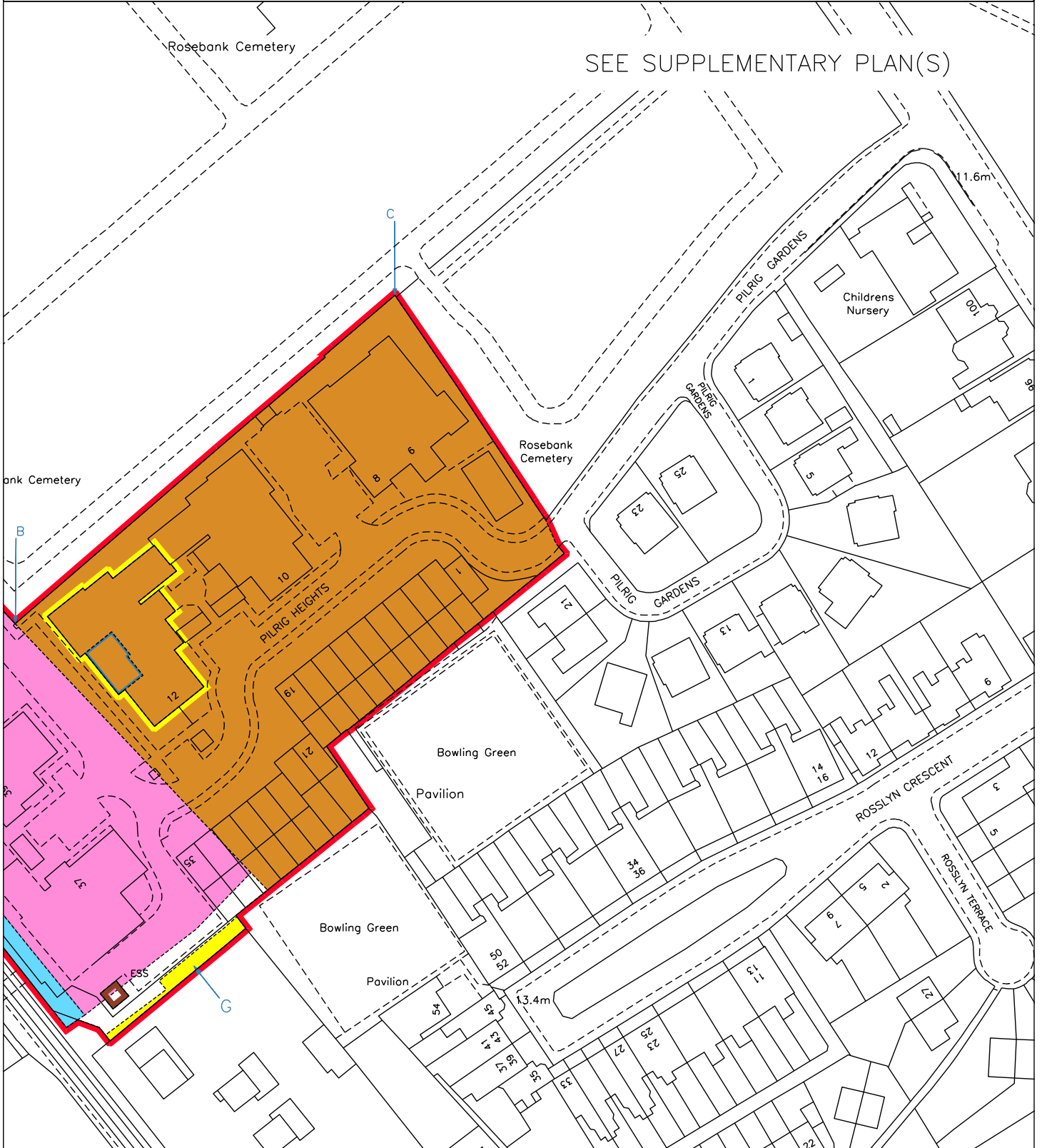
70m

NT2575SE NT2675SW NT2575NE NT2675NW

Survey Scale

1/1250

CROWN COPYRIGHT © - This copy has been produced from the ROS Digital Mapping System on 02/04/2021 with the authority of Ordnance Survey under Section 47 of the Copyright, Designs and Patents Act 1988. Unless there is a relevant exception to copyright, the copy must not be copied without the prior permission of the copyright owner. OS Licence no 100041182.





LAND REGISTER  
OF SCOTLAND

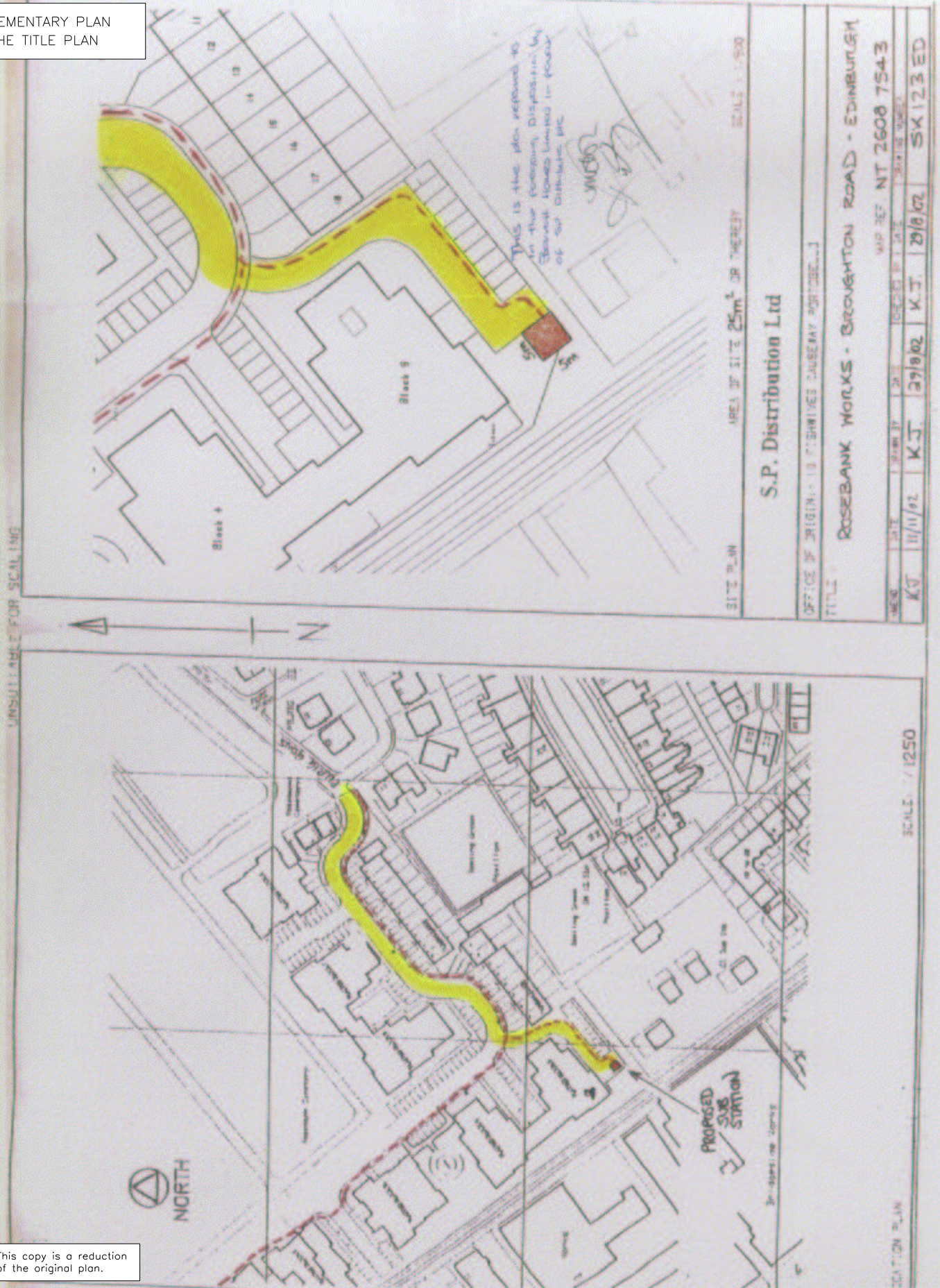
Officer's ID/Date

2849  
1/9/2009



Title Number

MID72960

SUPPLEMENTARY PLAN  
TO THE TITLE PLAN





 <b>LAND REGISTER OF SCOTLAND</b>	Officer's ID / Date	TITLE NUMBER
	2849 1/9/2009	<b>MID72960</b>
	ORDNANCE SURVEY NATIONAL GRID REFERENCE	70m
NT2575SE NT2675SW NT2575NE NT2675NW		Survey Scale
		1/1250
<small>CROWN COPYRIGHT © - This copy has been produced from the ROS Digital Mapping System on 02/04/2021 with the authority of Ordnance Survey under Section 47 of the Copyright, Designs and Patents Act 1988. Unless there is a relevant exception to copyright, the copy must not be copied without the prior permission of the copyright owner. OS Licence no 100041182.</small>		

