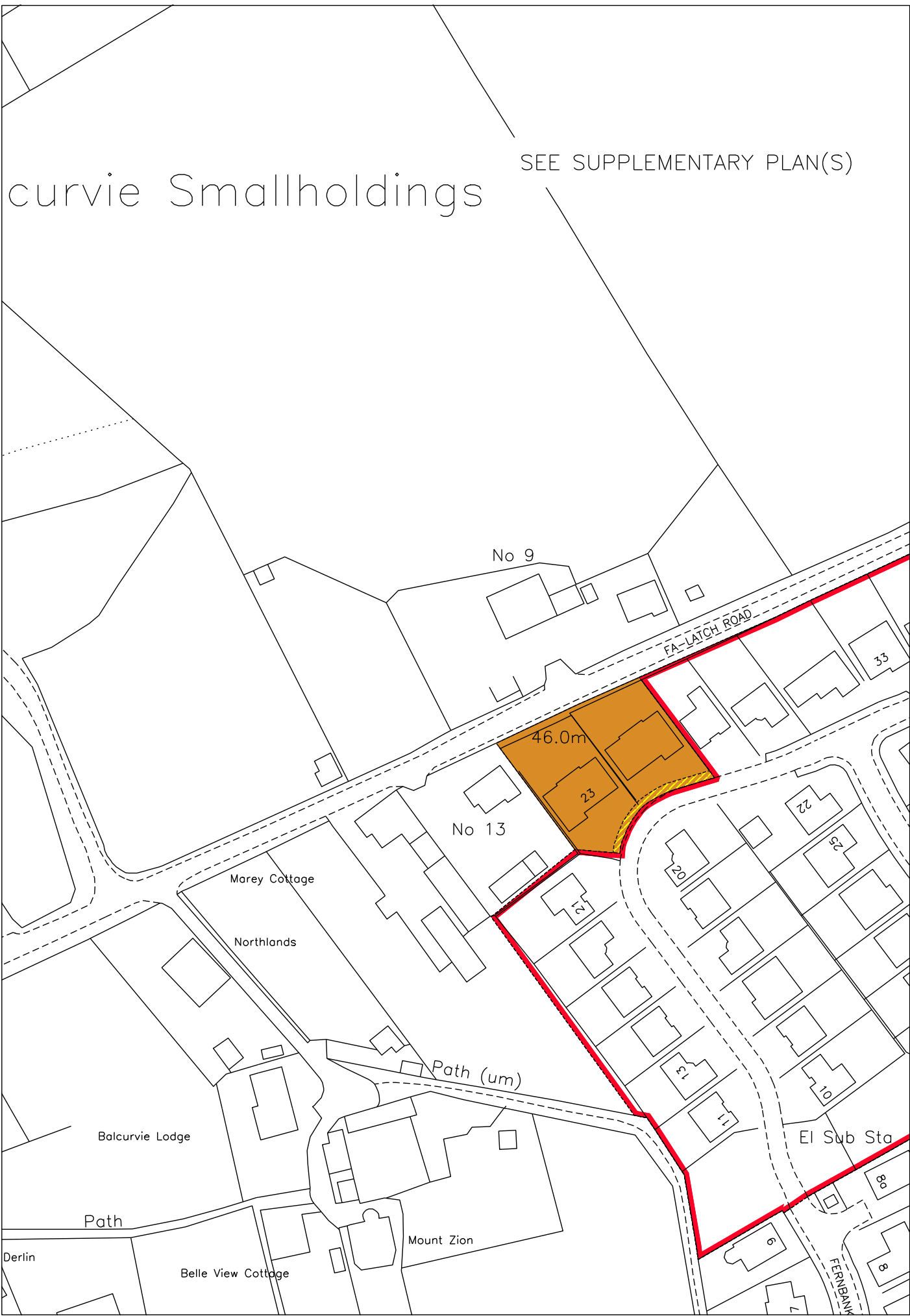


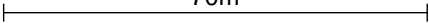


curvie Smallholdings

SEE SUPPLEMENTARY PLAN(S)



 LAND REGISTER OF SCOTLAND	Officer's ID / Date	TITLE NUMBER
	5397 7/10/2013	FFE86420
	ORDNANCE SURVEY NATIONAL GRID REFERENCE	70m 
NO3400 NO3401		Survey Scale
		1/2500

CROWN COPYRIGHT © – This copy has been produced from the ROS Digital Mapping System on 28/07/2021 with the authority of Ordnance Survey under Section 47 of the Copyright, Designs and Patents Act 1988. Unless there is a relevant exception to copyright, the copy must not be copied without the prior permission of the copyright owner. OS Licence no 100041182.

