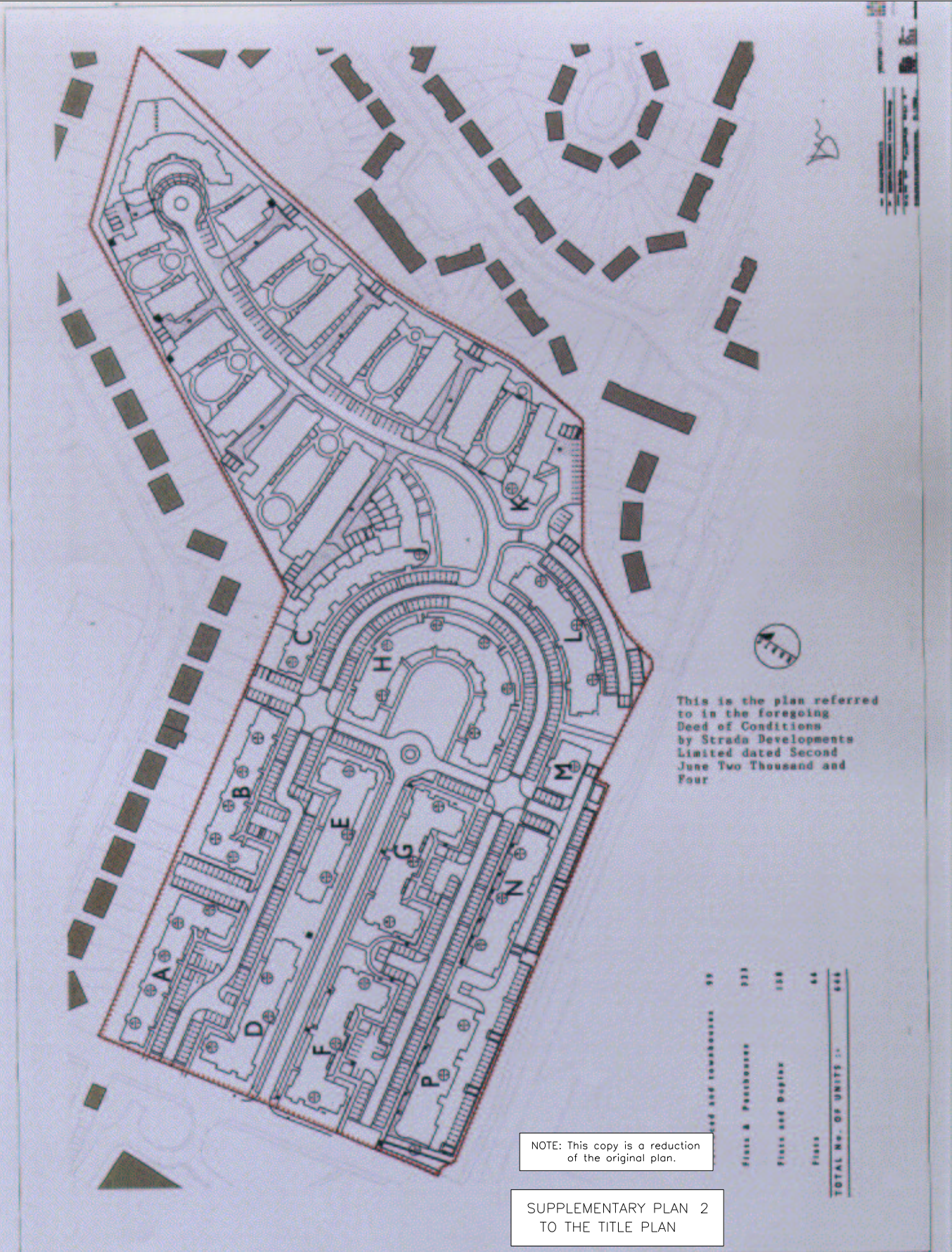


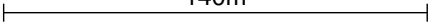


LAND REGISTER OF SCOTLAND	Officer's ID/Date	Title Number
	5204 2/10/2009	MID125216

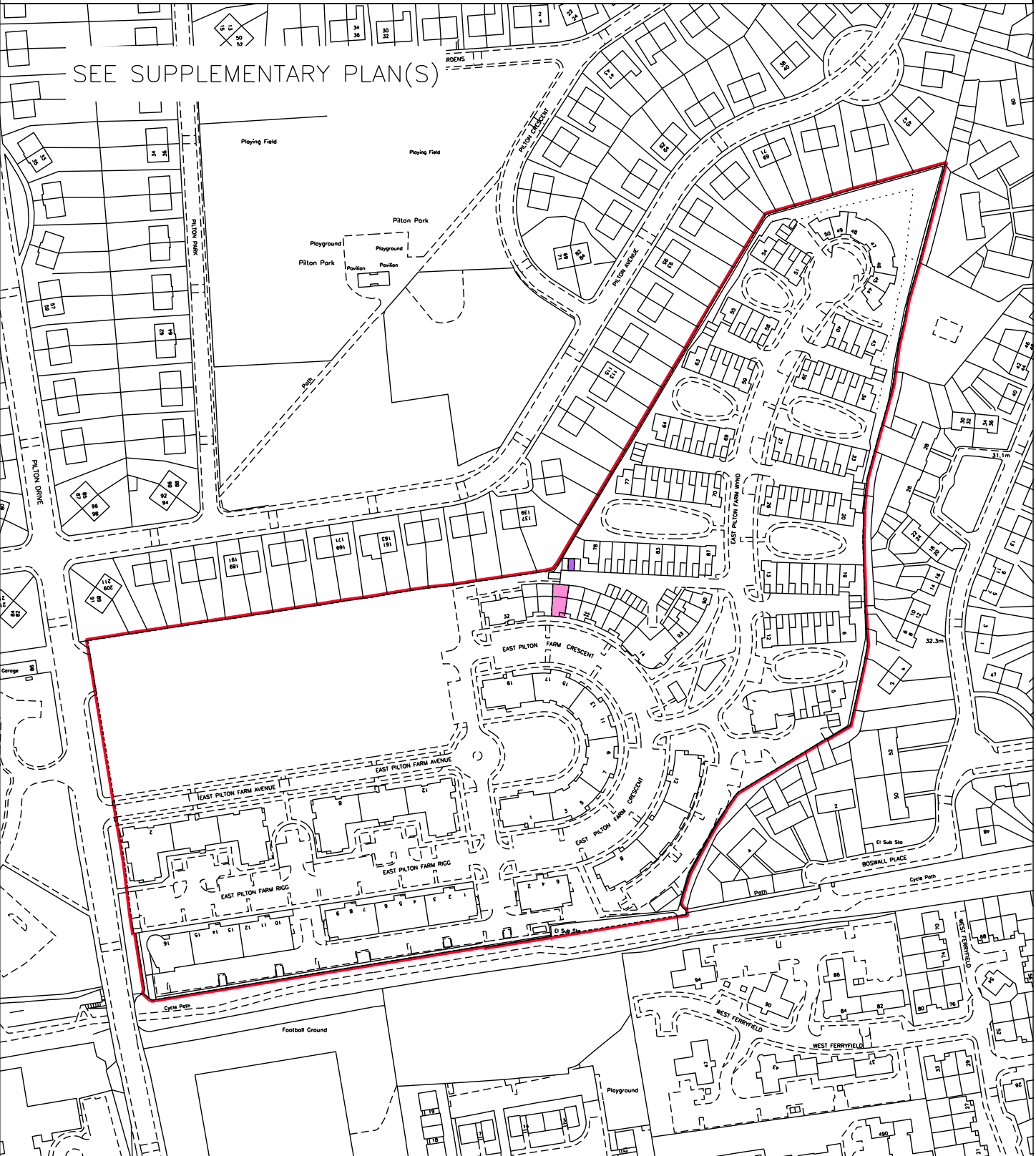




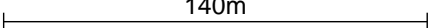
NOTE: This copy is a reduction
of the original plan.

SUPPLEMENTARY PLAN 2
TO THE TITLE PLAN

 LAND REGISTER OF SCOTLAND	Officer's ID / Date	TITLE NUMBER
	5204 2/10/2009	MID125216
	ORDNANCE SURVEY NATIONAL GRID REFERENCE	140m 
	NT2375NW NT2375NE NT2376SW NT2376SE	Survey Scale 1/1250

CROWN COPYRIGHT © – This copy has been produced from the ROS Digital Mapping System on 30/03/2021 with the authority of Ordnance Survey under Section 47 of the Copyright, Designs and Patents Act 1988. Unless there is a relevant exception to copyright, the copy must not be copied without the prior permission of the copyright owner. OS Licence no 100041182.



 LAND REGISTER OF SCOTLAND	Officer's ID / Date 5270 10/11/2014	Supplementary Plan to Title MID125216-1
	 ORDNANCE SURVEY NATIONAL GRID REFERENCE	 Survey Scale 1/1250
NT2375NW NT2375NE NT2376SW NT2376SE		

CROWN COPYRIGHT © – This copy has been produced from the ROS Digital Mapping System on 30/03/2021 with the authority of Ordnance Survey under Section 47 of the Copyright, Designs and Patents Act 1988. Unless there is a relevant exception to copyright, the copy must not be copied without the prior permission of the copyright owner. OS Licence no 100041182.

