
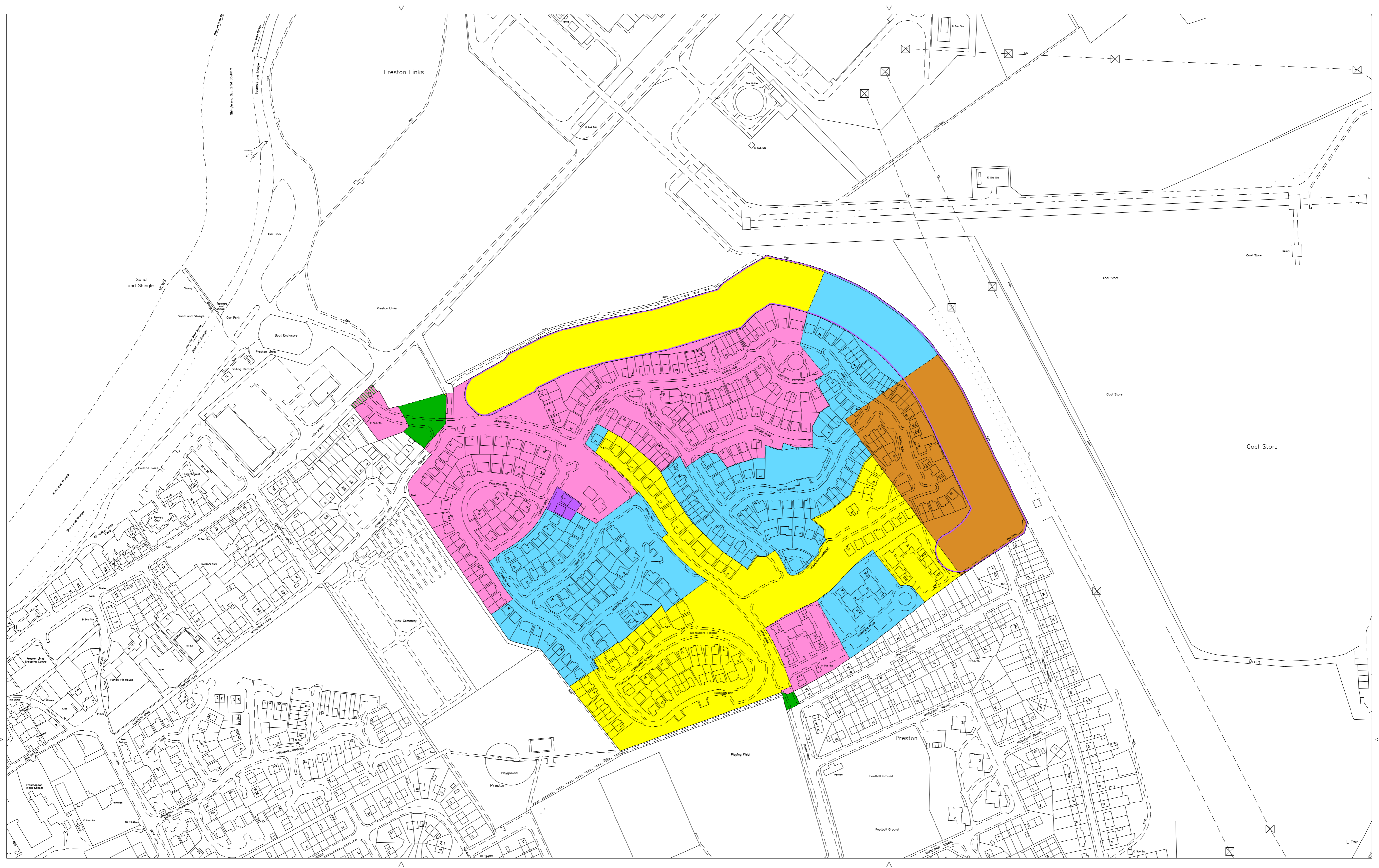
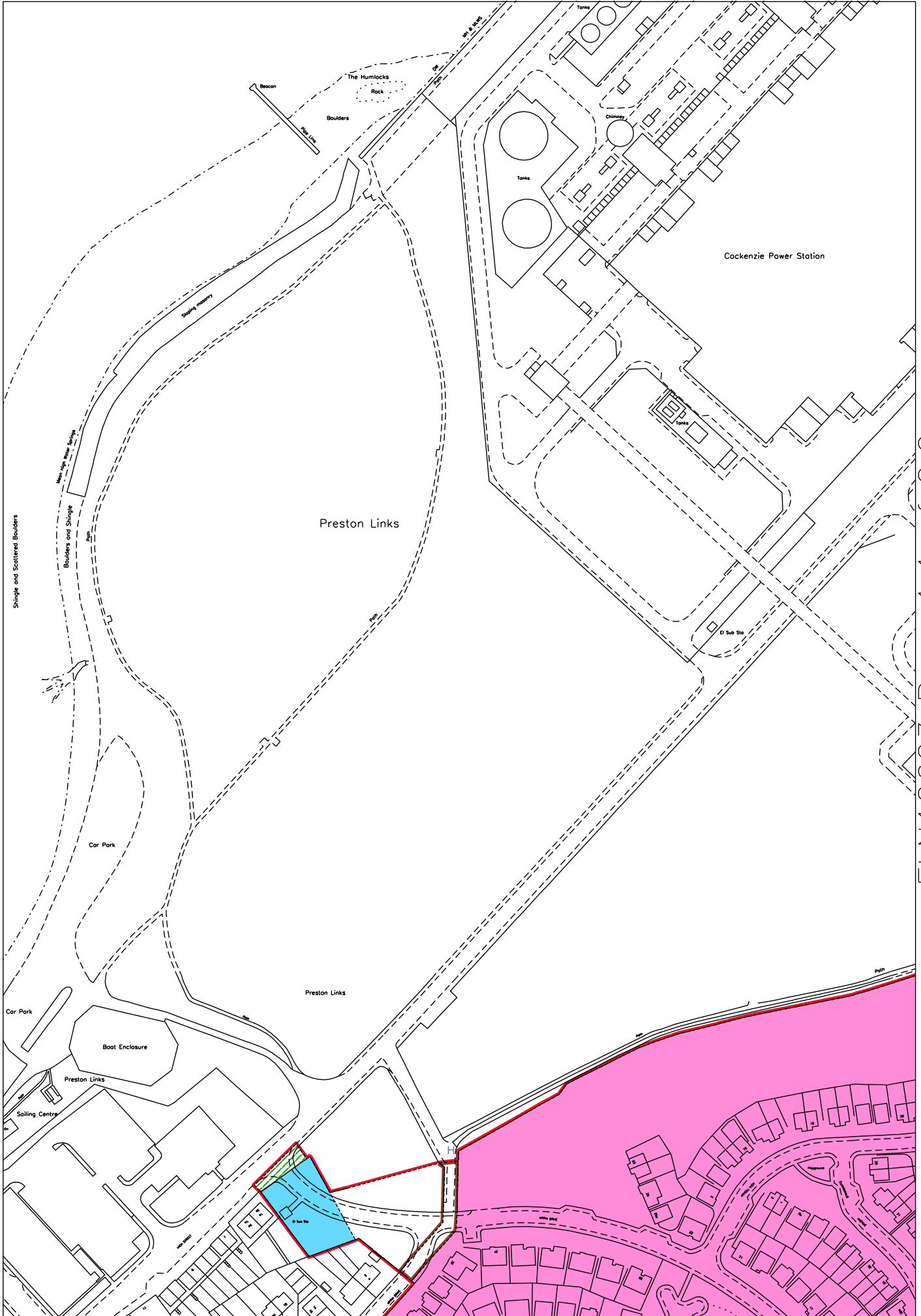
 <b>LAND REGISTER OF SCOTLAND</b>	Officer's ID / Date	Supplementary Plan to Title
	2966 9/2/2009	<b>ELN12623-1</b>
 <b>ORDNANCE SURVEY NATIONAL GRID REFERENCE</b>	140m	
	<b>Survey Scale</b> 1/1250	
<b>NT3874SE NT3974SW NT3974SE NT3874NE</b>		
<small>CROWN COPYRIGHT © - This copy has been produced from the RGS Digital Mapping System on 30/07/2021 with the authority of Ordnance Survey under Section 47 of the Copyright, Designs and Patents Act 1988. Unless there is a relevant exception to copyright, the copy must not be copied without the prior permission of the copyright owner. OS Licence no 100041182.</small>		







LAND REGISTER  
OF SCOTLAND

Officer's ID / Date

4956  
6/6/2011

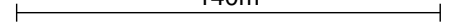
TITLE NUMBER

**ELN12623**



ORDNANCE SURVEY  
NATIONAL GRID REFERENCE

140m

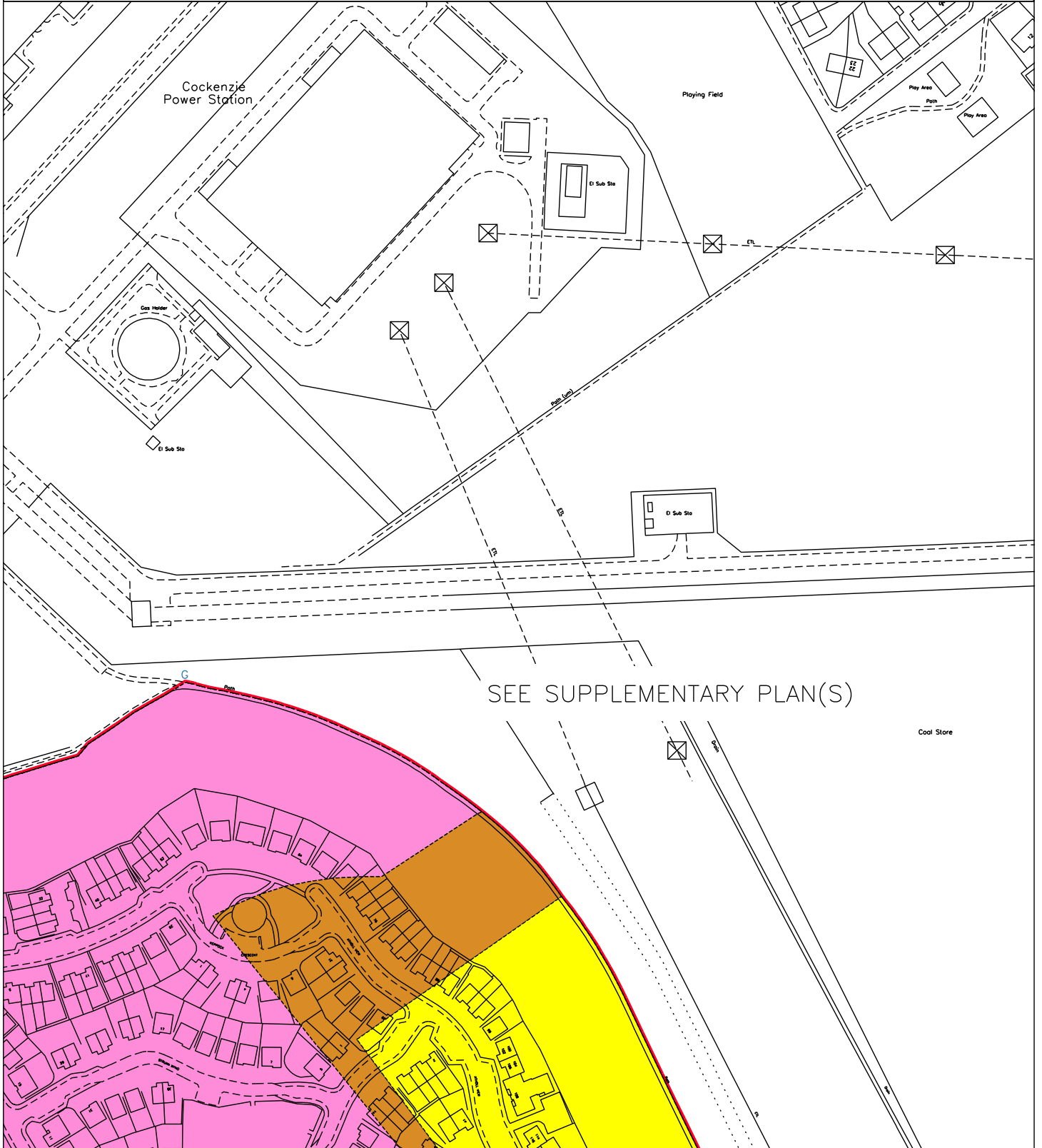


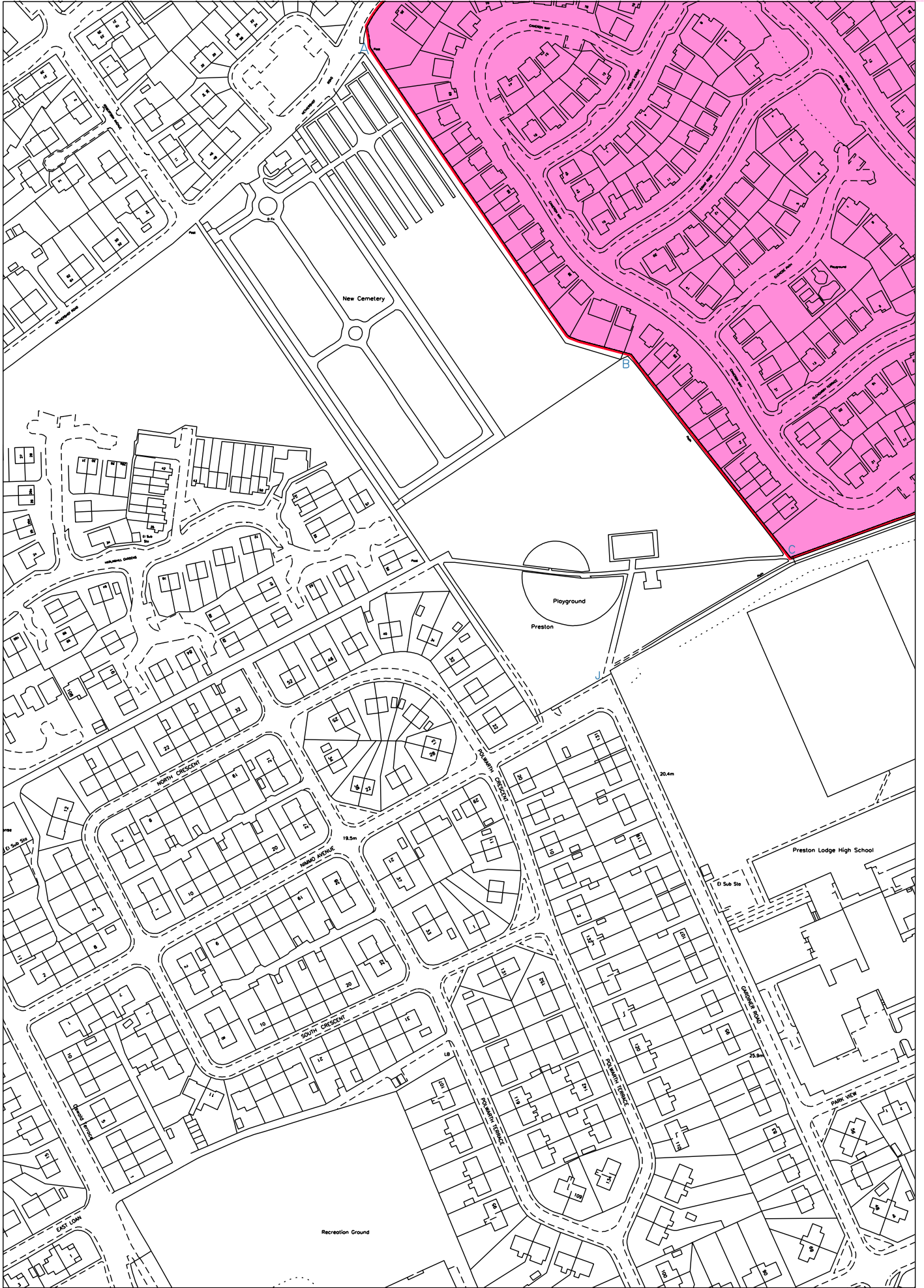
NT3974SW NT3974SE NT3974NW NT3974NE

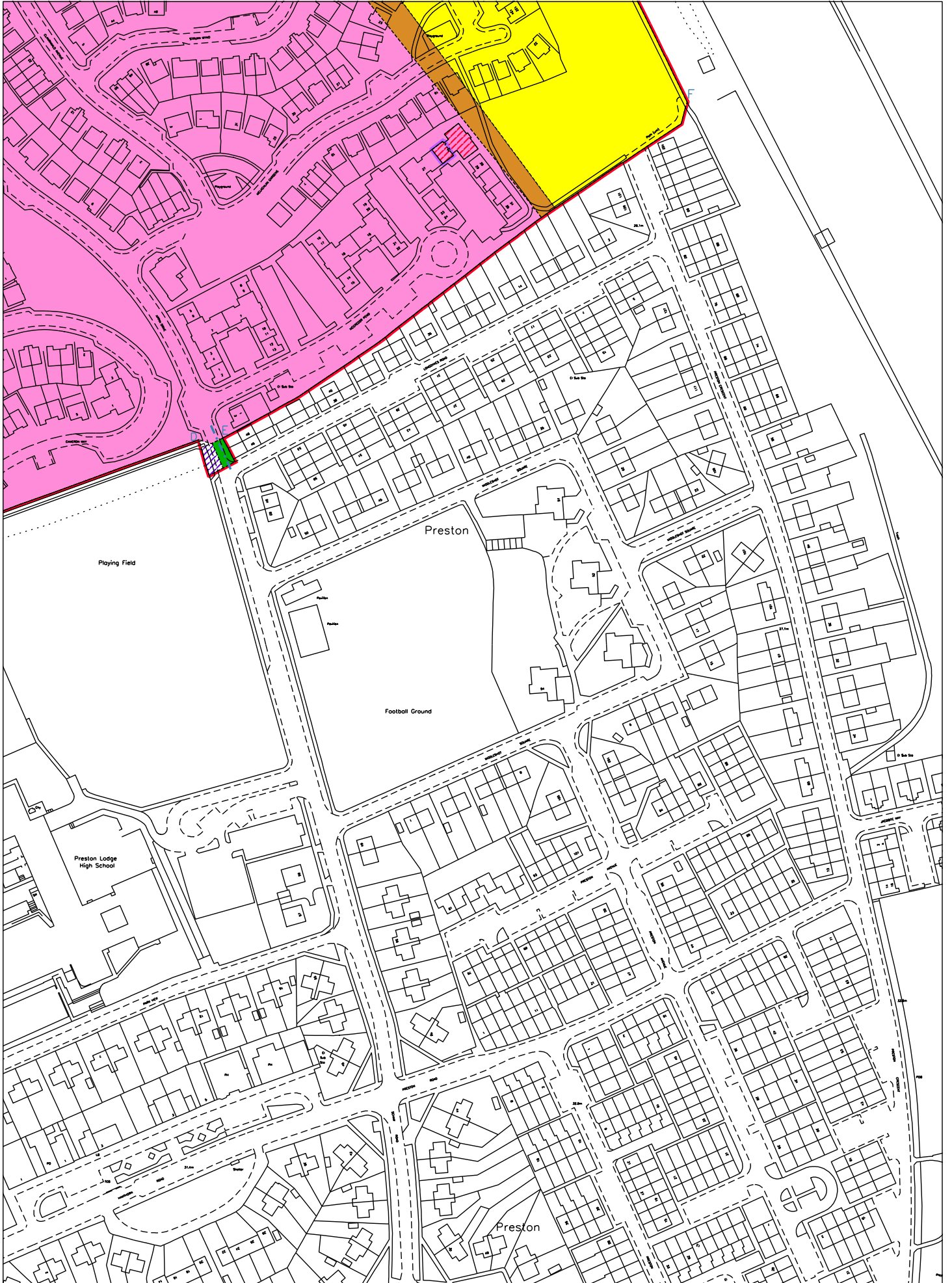
Survey Scale

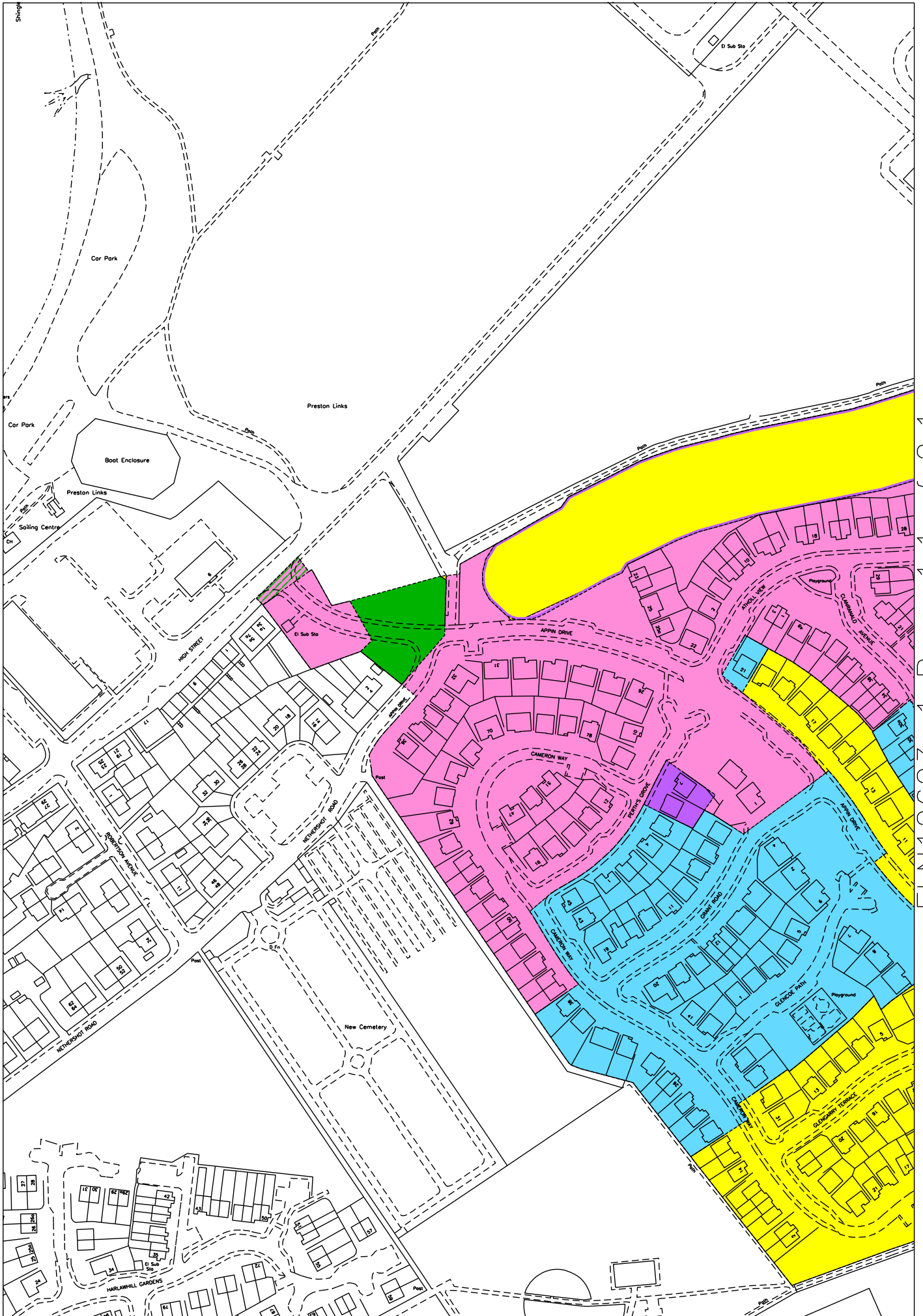
1/1250

CROWN COPYRIGHT © - This copy has been produced from the ROS Digital Mapping System on 30/07/2021 with the authority of Ordnance Survey under Section 47 of the Copyright, Designs and Patents Act 1988. Unless there is a relevant exception to copyright, the copy must not be copied without the prior permission of the copyright owner. OS Licence no 100041182.











LAND REGISTER  
OF SCOTLAND

Officer's ID / Date

2966  
9/2/2009

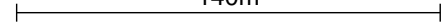
Supplementary Plan to Title

**ELN12623-1**



ORDNANCE SURVEY  
NATIONAL GRID REFERENCE

140m

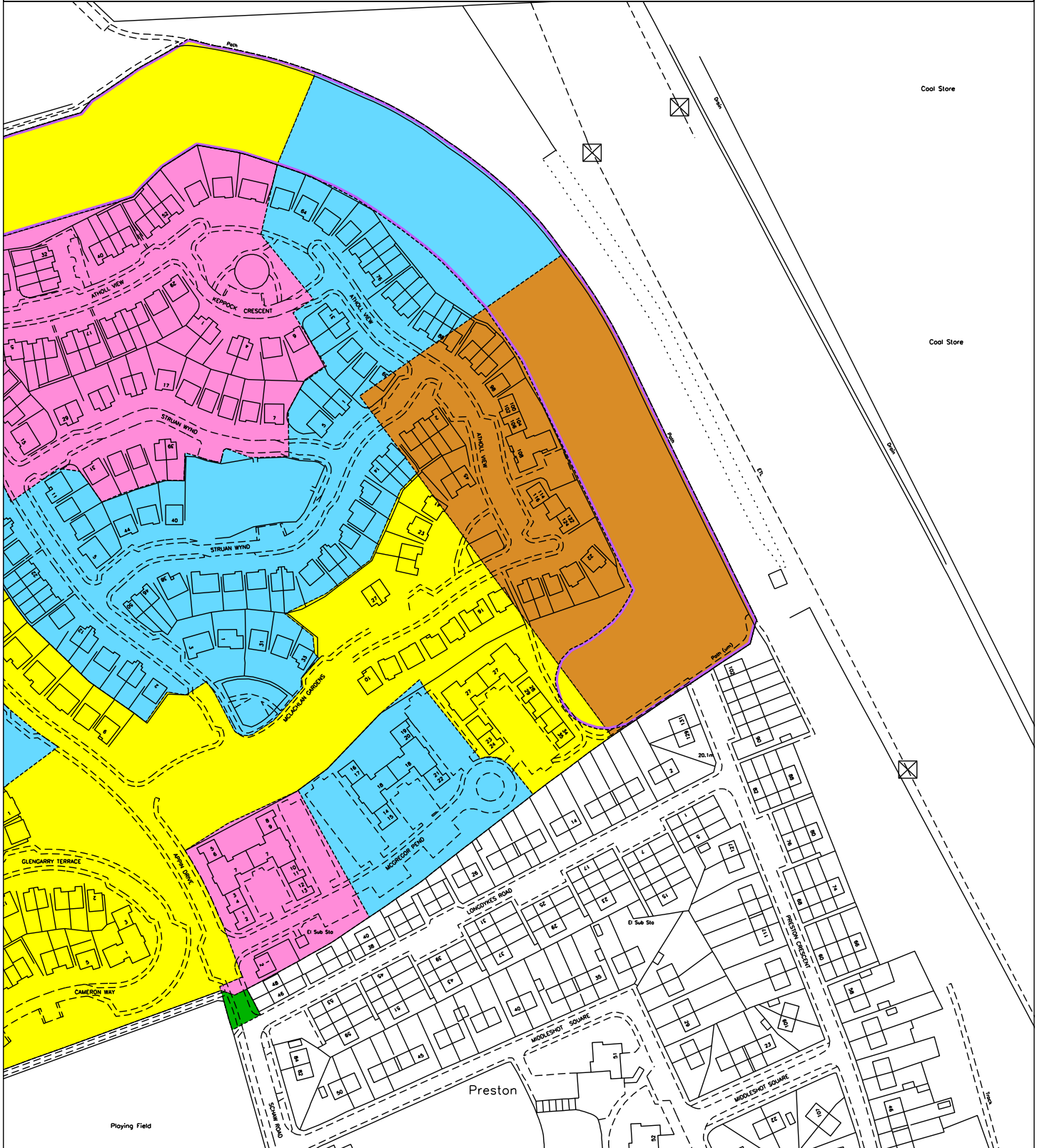


NT3974NW NT3974NE NT3975SW NT3975SE

Survey Scale

1/1250

CROWN COPYRIGHT © – This copy has been produced from the ROS Digital Mapping System on 30/07/2021 with the authority of Ordnance Survey under Section 47 of the Copyright, Designs and Patents Act 1988. Unless there is a relevant exception to copyright, the copy must not be copied without the prior permission of the copyright owner. OS Licence no 100041182.





LAND REGISTER  
OF SCOTLAND

Officer's ID/Date

4956  
6/6/2011

Title Number

ELN12623



SUPPLEMENTARY PLAN 2  
TO THE TITLE PLAN

NOTE: This copy is a reduction  
of the original plan.

1:500  
2011

PERMISED DRAWING  
1:500 000

*Handwritten signatures and dates:*  
06/07/11  
06/07/11

**hurdroland**

PERMISION HOMES	
Site Name	PERMISION HOMES
Site No	1:500 000
Scale	1:500
Date	2011
Author	[Name]
Checker	[Name]
Drawn	[Name]
Project No	[Number]
Client	[Name]
Address	[Address]
City	[City]
Country	[Country]
Project Description	[Description]
Site Area	[Area]
Plot Area	[Area]
Plot Coverage	[Coverage]
Plot Density	[Density]
Plot Spacing	[Spacing]
Plot Orientation	[Orientation]
Plot Shape	[Shape]
Plot Size	[Size]
Plot Type	[Type]
Plot Use	[Use]
Plot Value	[Value]
Plot Status	[Status]
Plot Notes	[Notes]

4956

LAND REGISTER  
OF SCOTLAND

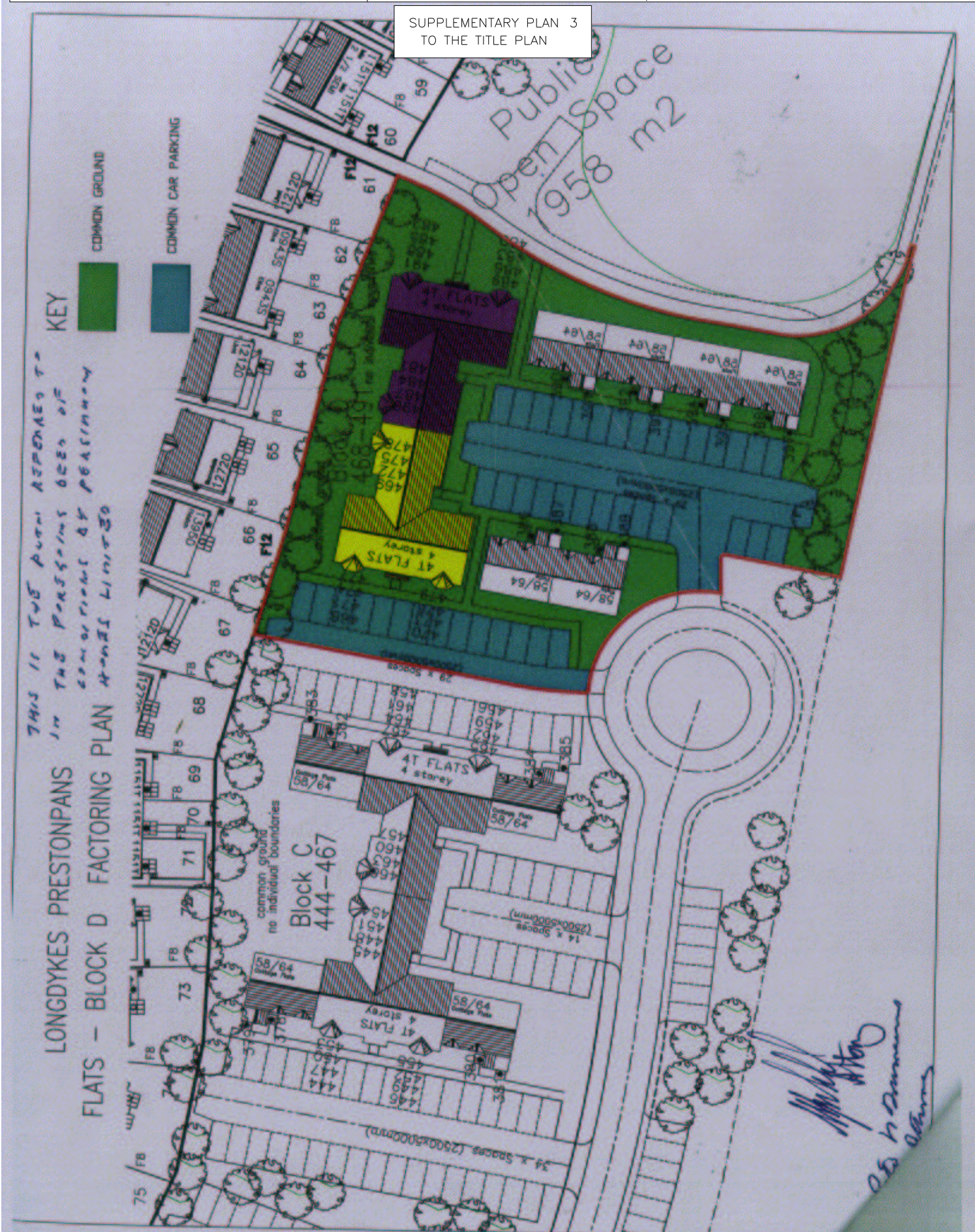
Officer's ID/Date

Title Number

4956  
6/6/2011

ELN12623

SUPPLEMENTARY PLAN 3  
TO THE TITLE PLAN



THIS IS THE PLAN REFERRED TO  
IN THE PARTIALS DEED OF  
CONVEYANCE BY PEASIMONY  
HONORABLE LIMITED

LONGDYKES PRESTONPANS  
FLATS - BLOCK D FACTORING PLAN

common ground  
no individual boundaries

Block C  
444-467

*[Handwritten signature]*  
A.S. H. [unclear]