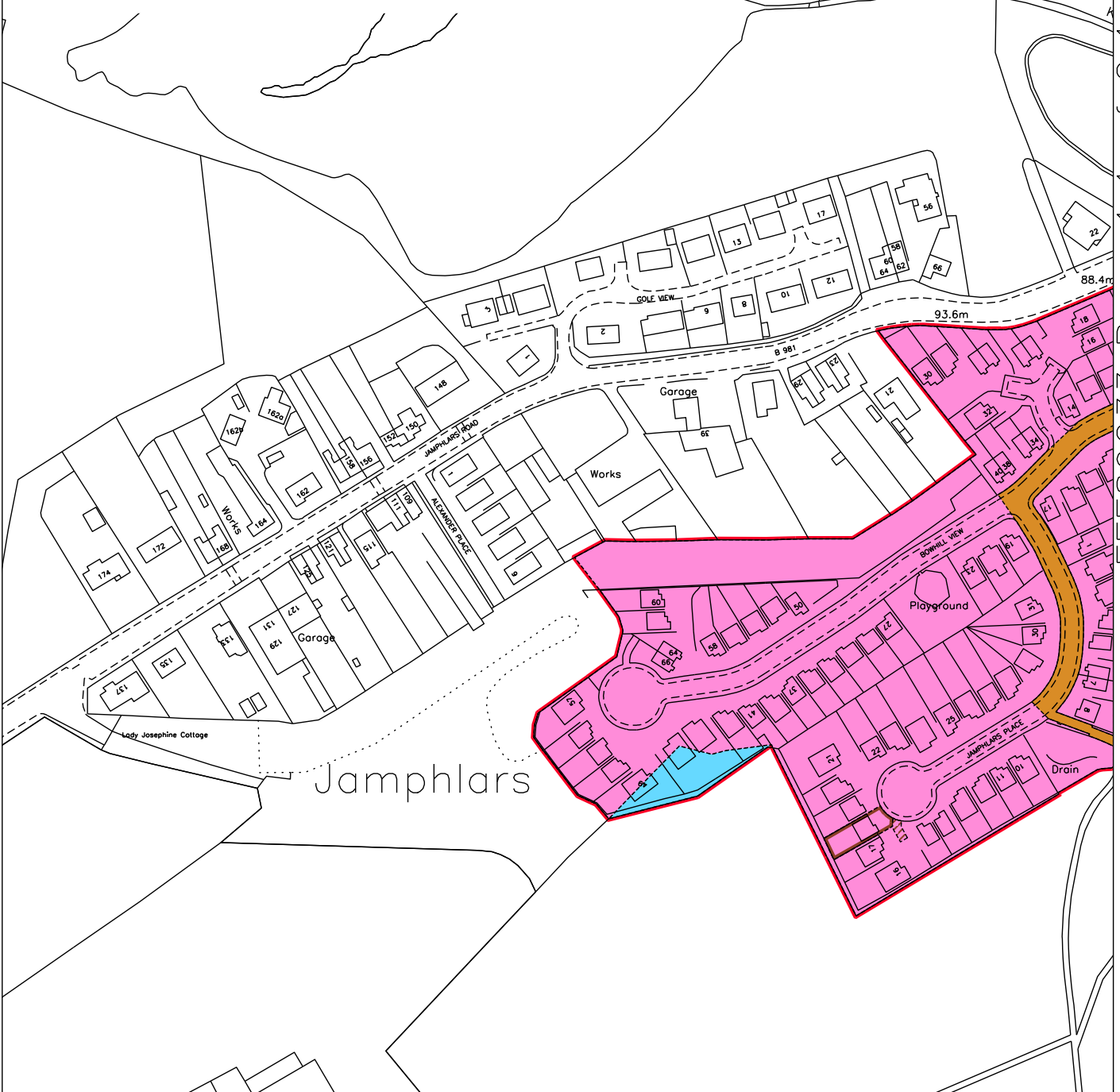
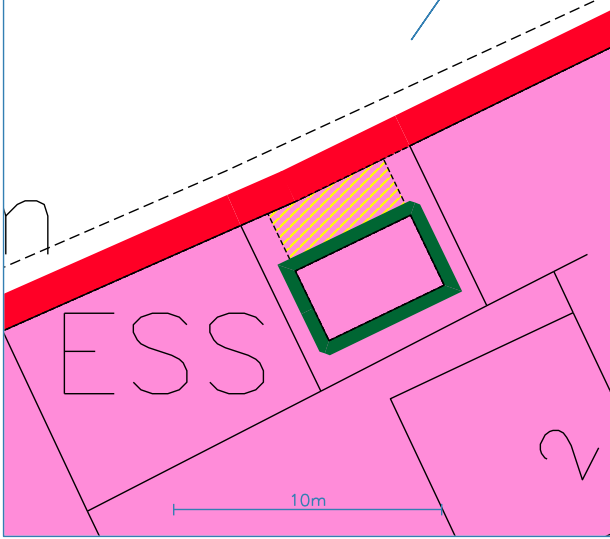


ENLARGEMENT





LAND REGISTER
OF SCOTLAND

Officer's ID / Date

2101
5/10/2011

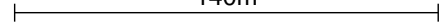
TITLE NUMBER

FFE89233



ORDNANCE SURVEY
NATIONAL GRID REFERENCE

140m



NT2095 NT2195 NT2096 NT2196

Survey Scale

1/2500

CROWN COPYRIGHT © – This copy has been produced from the ROS Digital Mapping System on 23/03/2021 with the authority of Ordnance Survey under Section 47 of the Copyright, Designs and Patents Act 1988. Unless there is a relevant exception to copyright, the copy must not be copied without the prior permission of the copyright owner. OS Licence no 100041182.

