



Officer's ID / Date

5276
4/9/2019

TITLE NUMBER

REN148501

ORDNANCE SURVEY
NATIONAL GRID REFERENCE

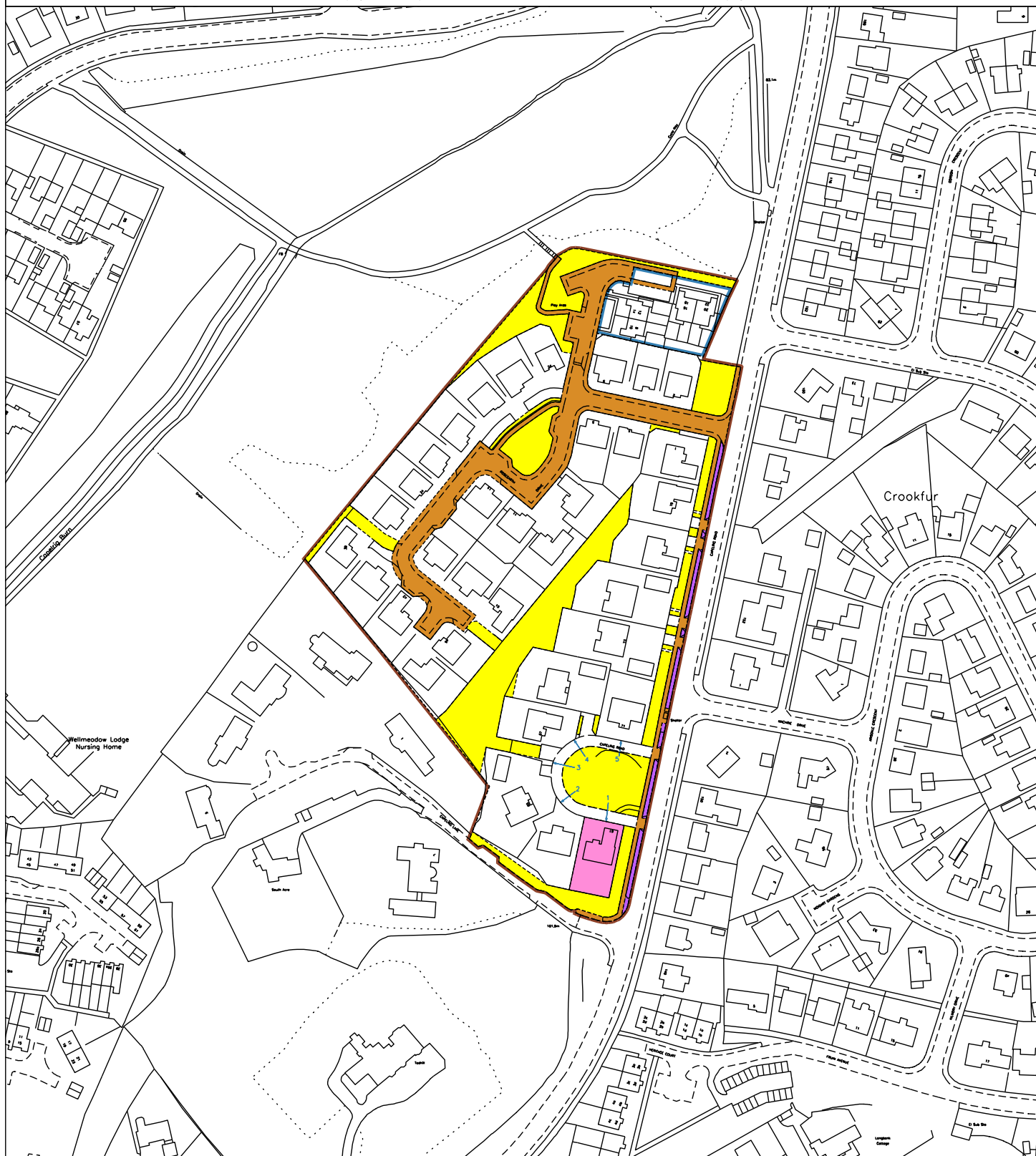
140m



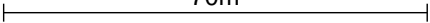
NS5356SE NS5456SW NS5356NE NS5456NW

Survey Scale

1/1250

CROWN COPYRIGHT © - This copy has been produced from the ROS Digital Mapping System on 05/09/2019 with the authority of Ordnance Survey under Section 47 of the Copyright, Designs and Patents Act 1988. Unless there is a relevant exception to copyright, the copy must not be copied without the prior permission of the copyright owner. OS Licence no 100041182.



 LAND REGISTER OF SCOTLAND	Officer's ID / Date	Supplementary Plan to Title
	4486 15/8/2019	REN148501-1
	ORDNANCE SURVEY NATIONAL GRID REFERENCE	70m 
NS5356NE NS5456NW		Survey Scale 1/1250

CROWN COPYRIGHT © – This copy has been produced from the ROS Digital Mapping System on 05/09/2019 with the authority of Ordnance Survey under Section 47 of the Copyright, Designs and Patents Act 1988. Unless there is a relevant exception to copyright, the copy must not be copied without the prior permission of the copyright owner. OS Licence no 100041182.

