

LAND REGISTER  
OF SCOTLAND

ORDNANCE SURVEY  
NATIONAL GRID REFERENCE

NS5263SE NS5363SW NS5263NE NS5363NW

Officer's ID / Date

30213  
26/3/1997

TITLE NUMBER

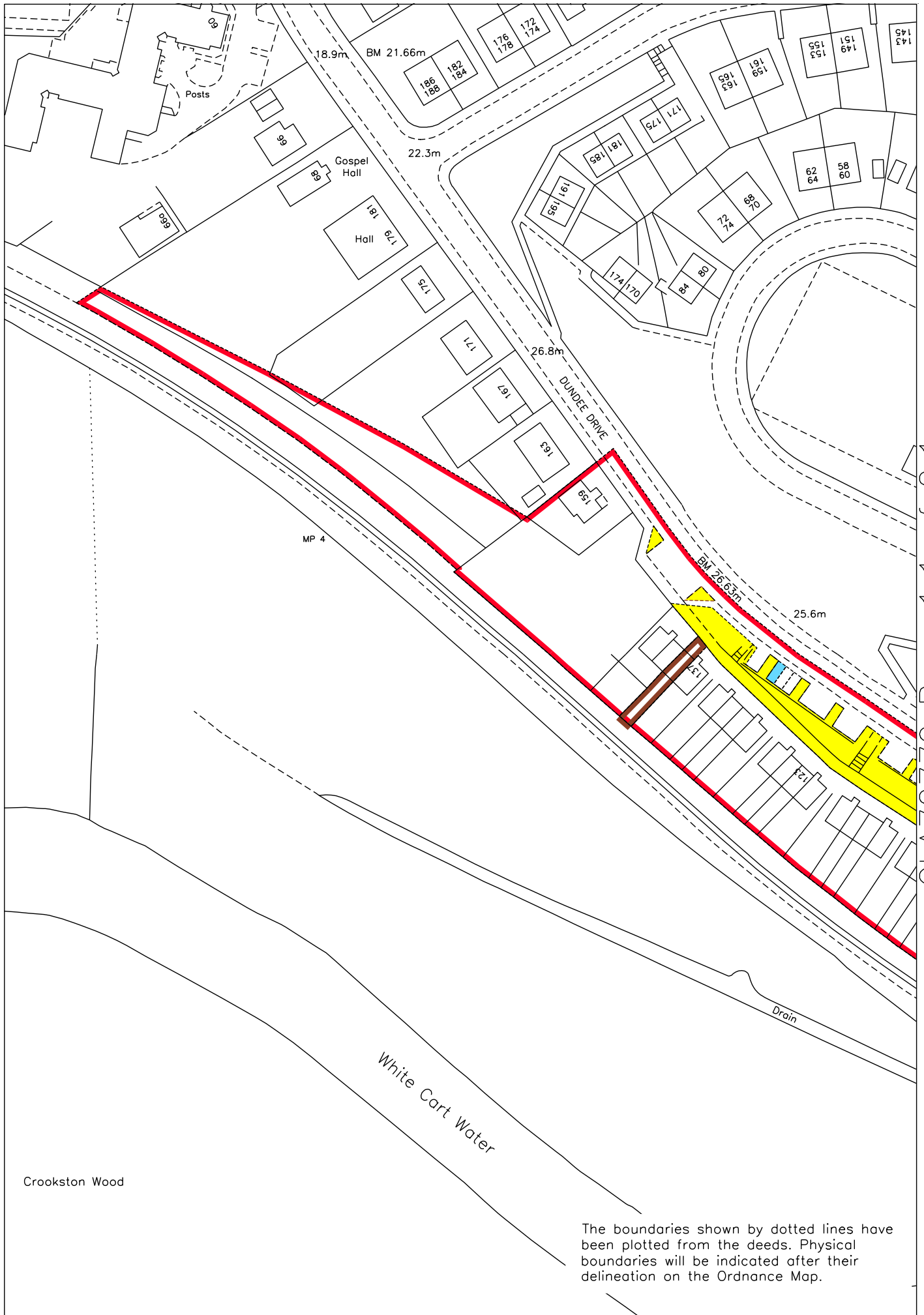
GLA72779



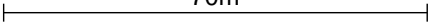
70m

Survey Scale

1/1250

CROWN COPYRIGHT © – This copy has been produced from the RGS Digital Mapping System on 20/05/2008 and was made with the authority of Ordnance Survey pursuant to Section 47 of the Copyright, Designs and Patents Act 1988. Unless that act provides a relevant exception to copyright, the copy must not be copied without the prior permission of the copyright owner.



 LAND REGISTER OF SCOTLAND	Officer's ID / Date	TITLE NUMBER
	30213 26/3/1997	<b>GLA72779</b>
	ORDNANCE SURVEY NATIONAL GRID REFERENCE	70m 
	NS5263SE NS5363SW NS5263NE NS5363NW	Survey Scale 1/1250

CROWN COPYRIGHT © – This copy has been produced from the ROS Digital Mapping System on 20/05/2008 and was made with the authority of Ordnance Survey pursuant to Section 47 of the Copyright, Designs and Patents Act 1988. Unless that act provides a relevant exception to copyright, the copy must not be copied without the prior permission of the copyright owner.

