




| | | |
|---|--|--|
|  LAND REGISTER OF SCOTLAND | Officer's ID / Date 2777 29/11/2007 | TITLE NUMBER MID78157 |
| |  ORDNANCE SURVEY NATIONAL GRID REFERENCE NT2676SE NT2776SW |  Survey Scale 1/1250 |

CROWN COPYRIGHT © – This copy has been produced from the ROS Digital Mapping System on 06/08/2008 and was made with the authority of Ordnance Survey pursuant to Section 47 of the Copyright, Designs and Patents Act 1988. Unless that act provides a relevant exception to copyright, the copy must not be copied without the prior permission of the copyright owner.

