LAND REGISTER OF SCOTLAND	Officer's ID / Date	TITLE NUMBER
	4833 11/10/2018	**MID202865**
ORDNANCE SURVEY NATIONAL GRID REFERENCE		70m
NT2575SW NT2575SE NT2675SW NT2675SE		Survey Scale 1/1250

CROWN COPYRIGHT © - This copy has been produced from the ROS Digital Mapping System on 11/10/2018 with the authority of Ordnance Survey under Section 47 of the Copyright, Designs and Patents Act 1988. Unless there is a relevant exception to copyright, the copy must not be copied without the prior permission of the copyright owner. OS Licence no 100041182.

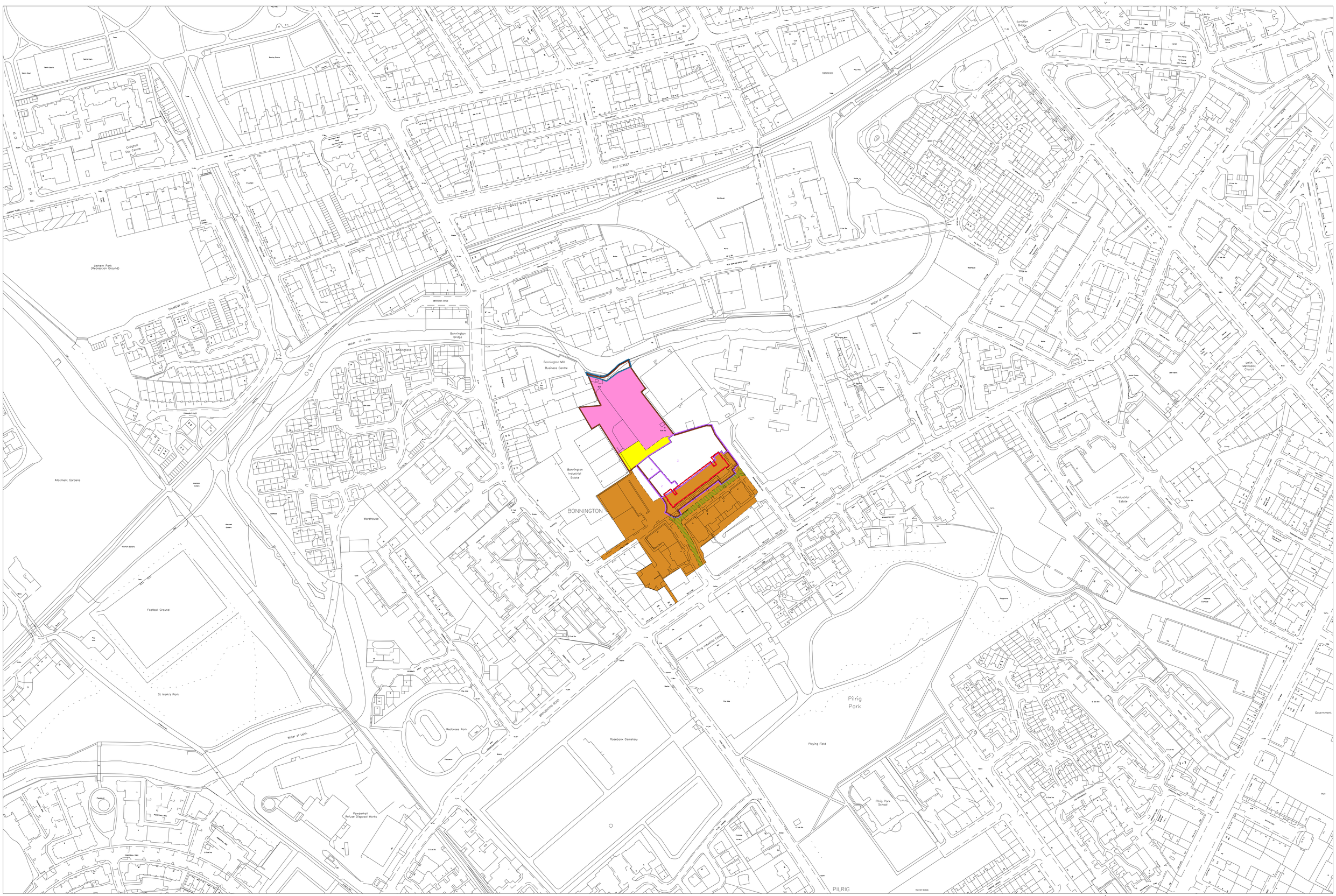

LAND REGISTER OF SCOTLAND	Officer's ID / Date	TITLE NUMBER
	4833 11/10/2018	**MID202865**
N ORDNANCE SURVEY NATIONAL GRID REFERENCE		70m
NT2675NW NT2676SW		Survey Scale 1/1250

CROWN COPYRIGHT © – This copy has been produced from the ROS Digital Mapping System on 12/10/2018 with the authority of Ordnance Survey under Section 47 of the Copyright, Designs and Patents Act 1988. Unless there is a relevant exception to copyright, the copy must not be copied without the prior permission of the copyright owner. OS Licence no 100041182.

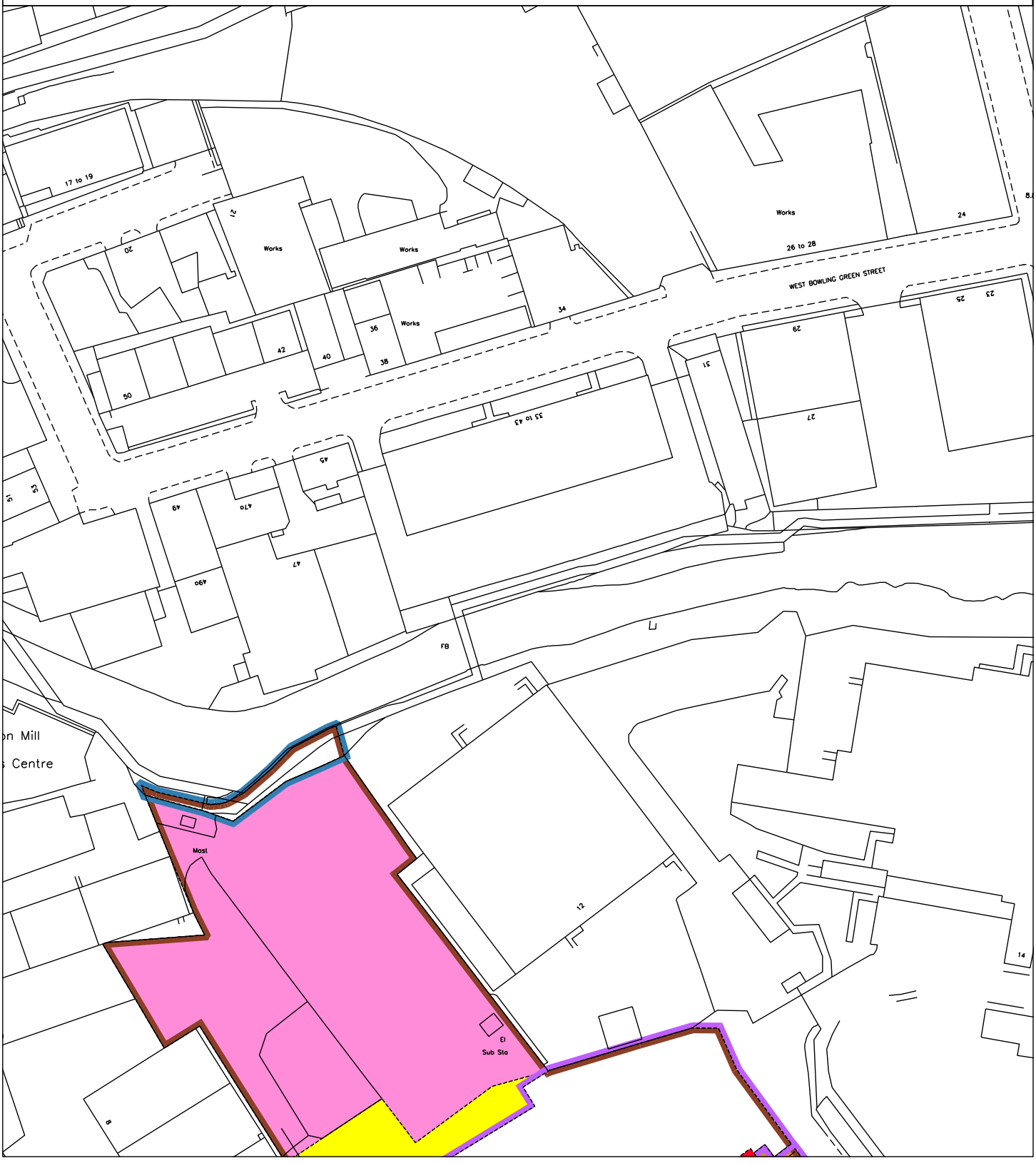

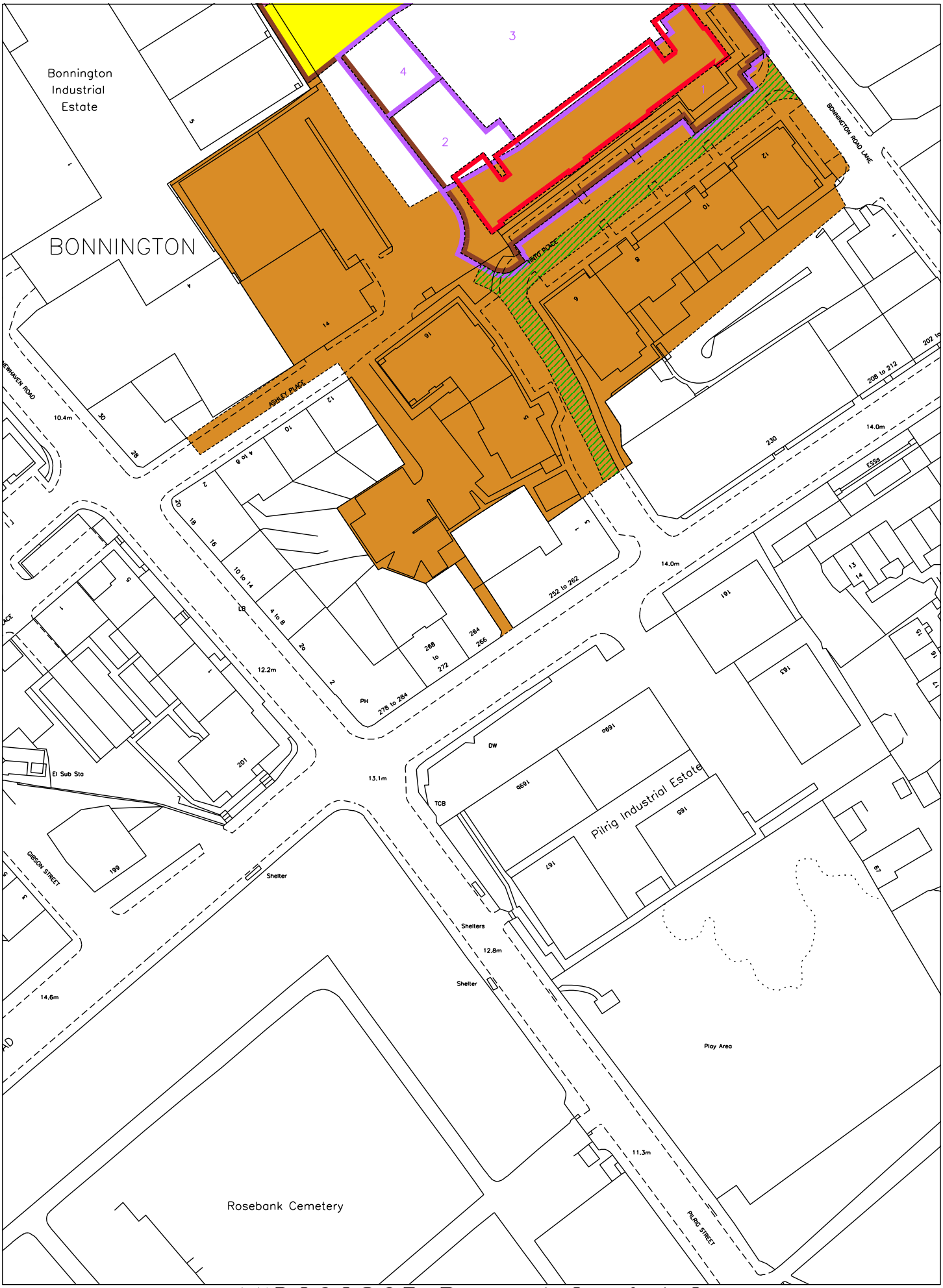
Bonnington Industrial Estate
BONNINGTON
BONNINGTON ROAD LANE
TINTO PLACE
ASHLEY PLACE
NEWHAVEN ROAD
Pilrig Industrial Estate
Rosebank Cemetery
Play Area
PILRIG STREET
GIBSON STREET
El Sub Sta
Shelter
Shelters
10.4m
12.2m
13.1m
12.8m
14.6m
11.3m
14.0m
252 to 262
278 to 284
268 to 272
264 266
208 to 212
230
ESSs
DW
TCB
PH
LB

LAND REGISTER OF SCOTLAND	Officer's ID / Date	Supplementary Plan to Title
	4534 24/7/2018	**MID202865-1**
N ORDNANCE SURVEY NATIONAL GRID REFERENCE		70m
NT2675NW NT2676SW		Survey Scale 1/1250

CROWN COPYRIGHT © – This copy has been produced from the ROS Digital Mapping System on 12/10/2018 with the authority of Ordnance Survey under Section 47 of the Copyright, Designs and Patents Act 1988. Unless there is a relevant exception to copyright, the copy must not be copied without the prior permission of the copyright owner. OS Licence no 100041182.

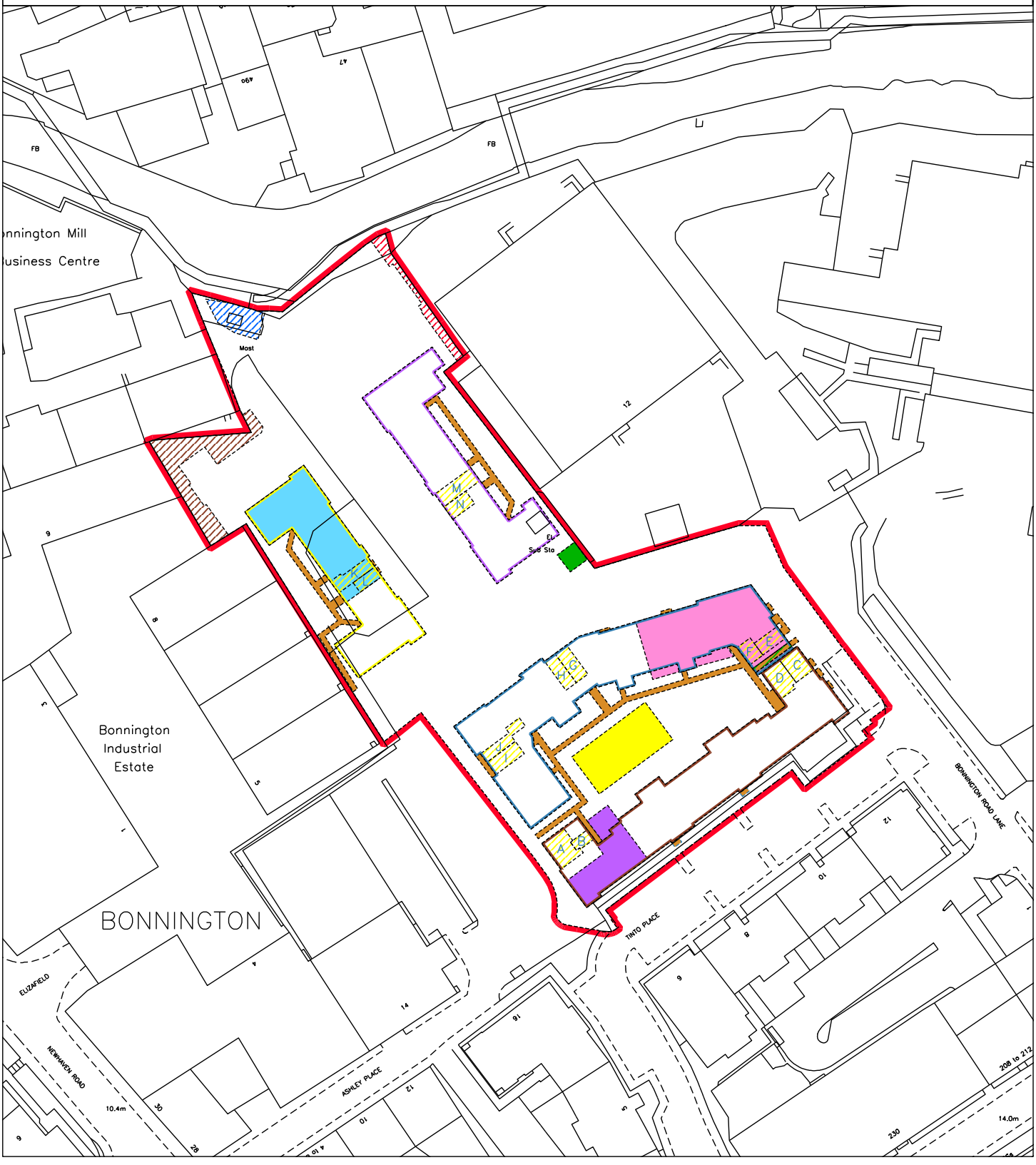

LAND REGISTER OF SCOTLAND	Officer's ID / Date	Supplementary Plan to Title
	4833 11/10/2018	**MID202865-2**
N ORDNANCE SURVEY NATIONAL GRID REFERENCE		70m
NT2675NW NT2676SW		Survey Scale 1/1250
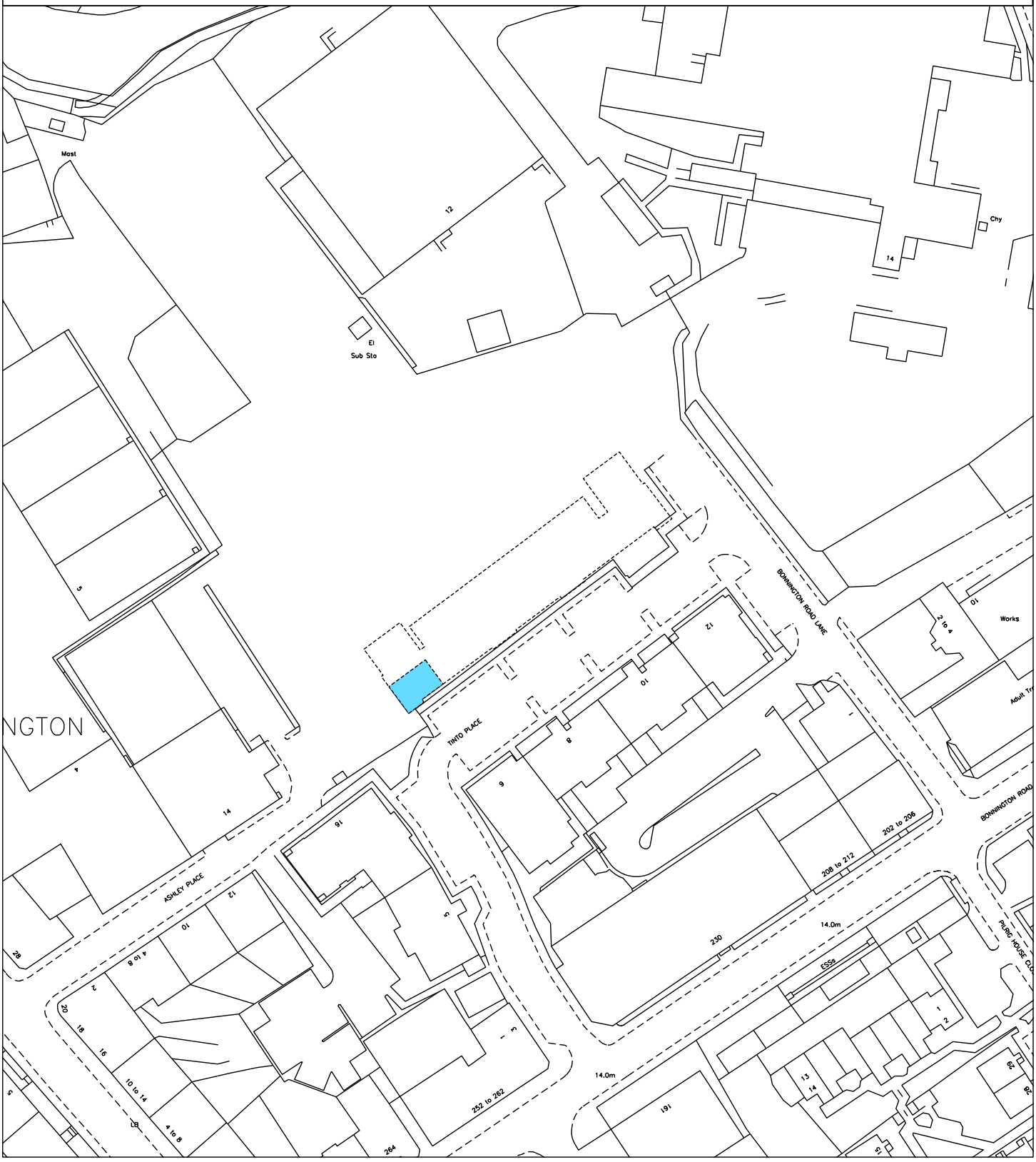
CROWN COPYRIGHT © – This copy has been produced from the ROS Digital Mapping System on 12/10/2018 with the authority of Ordnance Survey under Section 47 of the Copyright, Designs and Patents Act 1988. Unless there is a relevant exception to copyright, the copy must not be copied without the prior permission of the copyright owner. OS Licence no 100041182.