
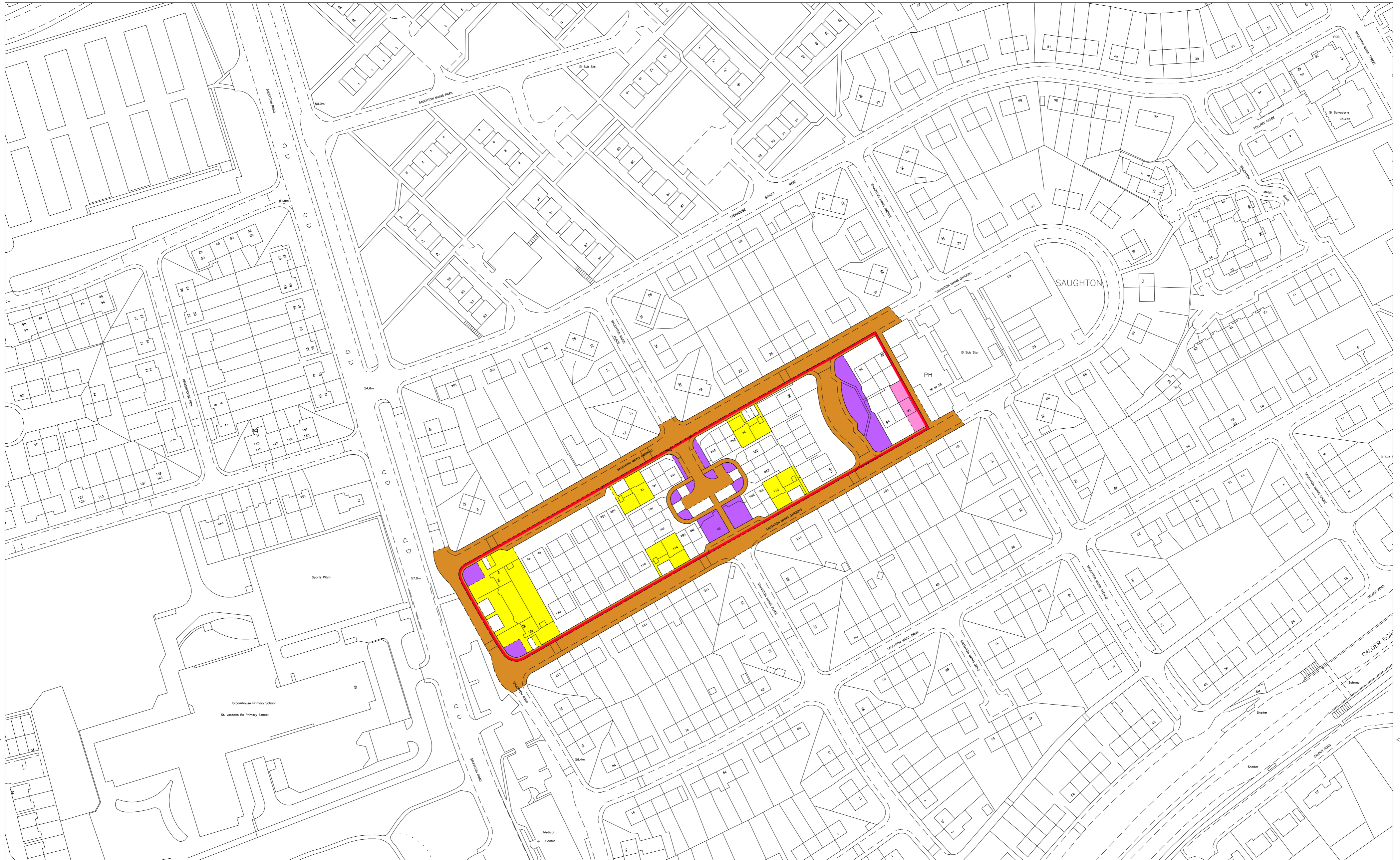
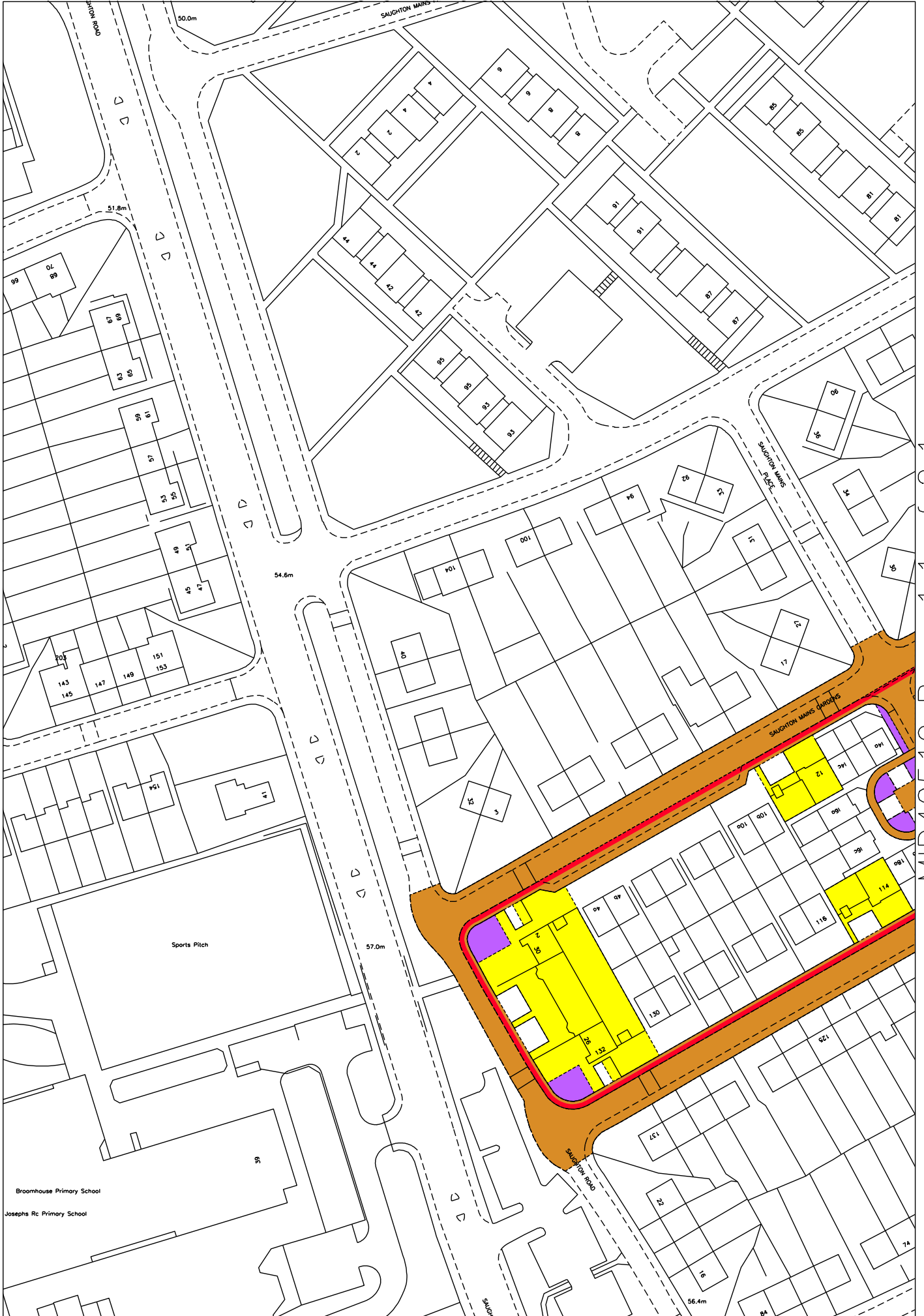
 LAND REGISTER OF SCOTLAND	Officer's ID / Date	TITLE NUMBER
	6709 14/10/2016	MID40519
 ORDNANCE SURVEY NATIONAL GRID REFERENCE	70m	
	Survey Scale 1/1250	
NT2071SW NT2071SE NT2171SW NT2071NW		
<small>CROWN COPYRIGHT © - This copy has been produced from the ROS Digital Mapping System on 15/10/2016 with the authority of Ordnance Survey under Section 47 of the Copyright, Designs and Patents Act 1988. Unless there is a relevant exception to copyright, the copy must not be copied without the prior permission of the copyright owner. OS Licence no 100041182.</small>		







LAND REGISTER
OF SCOTLAND

Officer's ID / Date

6709
14/10/2016

TITLE NUMBER

MID40519



ORDNANCE SURVEY
NATIONAL GRID REFERENCE

70m

NT2071SE NT2071NE

Survey Scale

1/1250

CROWN COPYRIGHT © – This copy has been produced from the ROS Digital Mapping System on 15/10/2016 with the authority of Ordnance Survey under Section 47 of the Copyright, Designs and Patents Act 1988. Unless there is a relevant exception to copyright, the copy must not be copied without the prior permission of the copyright owner. OS Licence no 100041182.

