
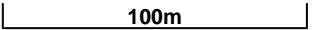
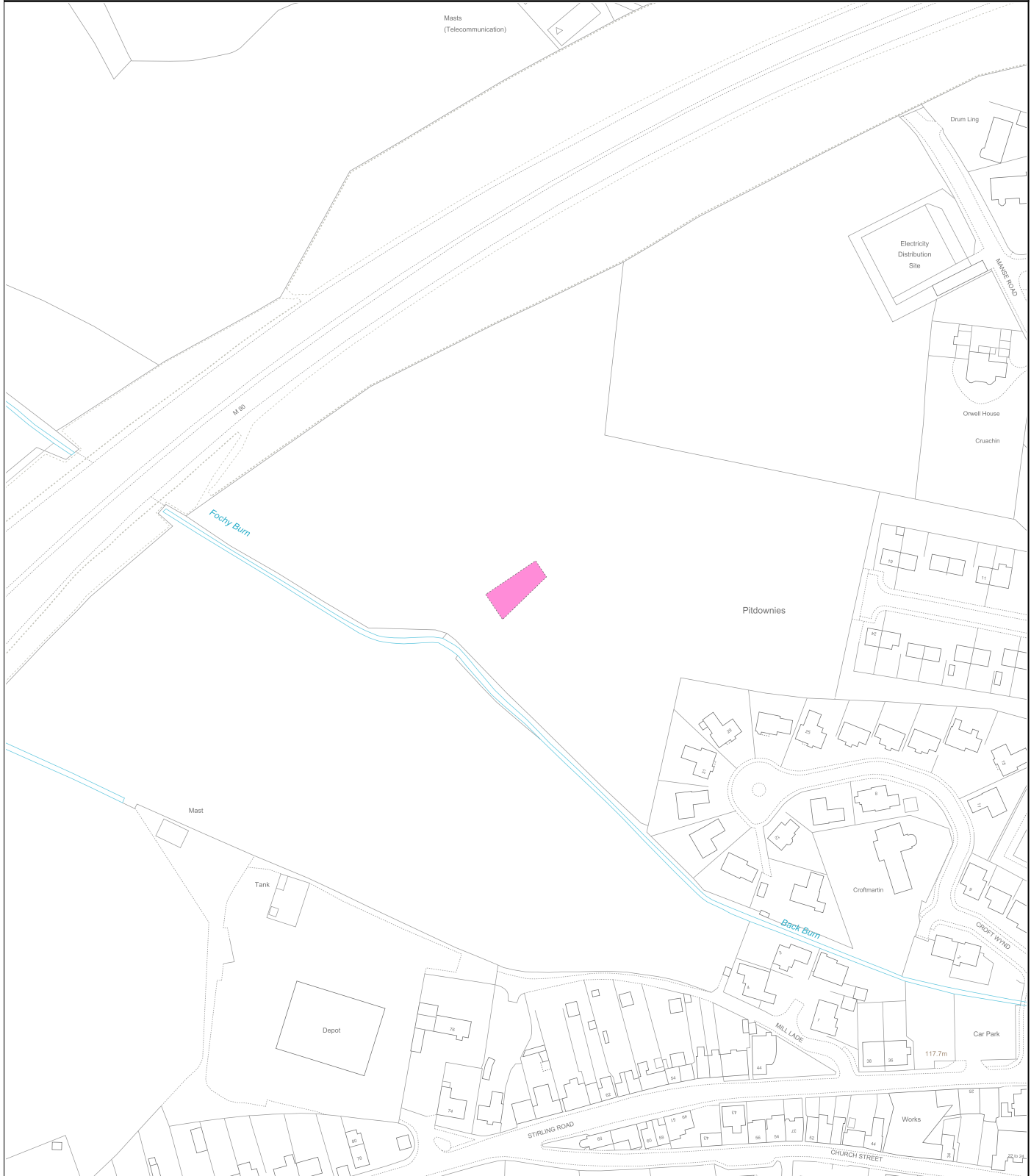

	Version date	TITLE NUMBER	
	11/04/2023	KNR5624	
	BRITISH NATIONAL GRID EASTING/NORTHING		
	311720, 704926		Survey Scale 1:2500
CROWN COPYRIGHT © This copy has been produced on 03/05/2023 with the authority of Ordnance Survey under Section 47 of the Copyright and Patents Act 1988. Unless there is a relevant exception to copyright, the copy must not be copied without prior permission of the copyright owner. OS Licence no 100041182. This extract may contain Ordnance Survey features captured at other scales.			



	Version date	Additional Cadastral Map View/Supplementary Data
	11/04/2023	KNR5624-1

	BRITISH NATIONAL GRID EASTING/NORTHING	
	311720, 704926	

311720, 704926	Survey Scale	Print Scale
	1:2500	1:2500 @ A4

CROWN COPYRIGHT © This copy has been produced on 03/05/2023 with the authority of Ordnance Survey under Section 47 of the Copyright and Patents Act 1988. Unless there is a relevant exception to copyright, the copy must not be copied without prior permission of the copyright owner. OS Licence no 100041182.
This extract may contain Ordnance Survey features captured at other scales.

