



LAND REGISTER
OF SCOTLAND

Officer's ID / Date

6738
18/7/2018

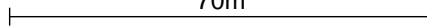
TITLE NUMBER

MID197239



ORDNANCE SURVEY
NATIONAL GRID REFERENCE

70m

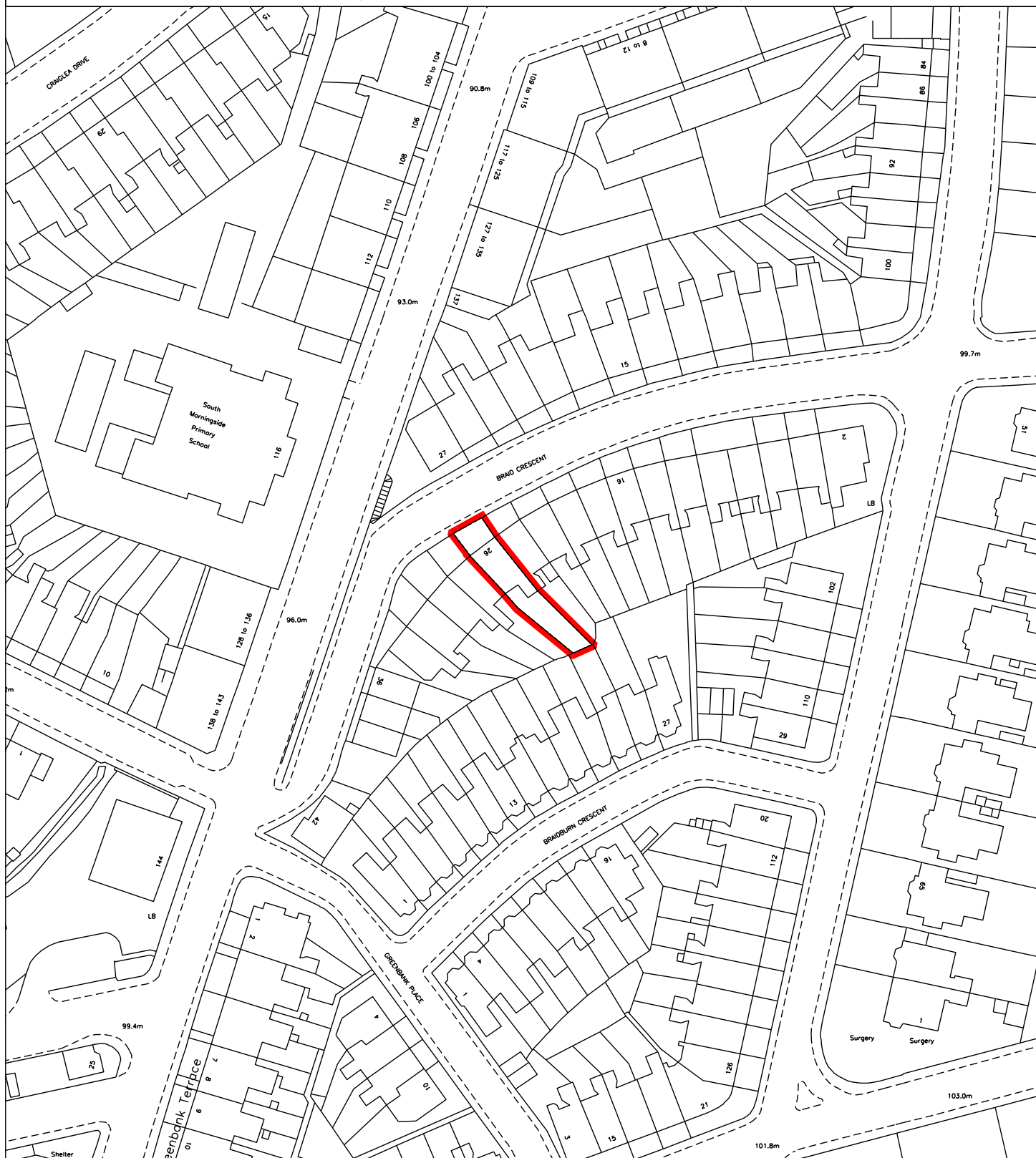


NT2470SW NT2470SE NT2470NW NT2470NE

Survey Scale

1/1250

CROWN COPYRIGHT © – This copy has been produced from the ROS Digital Mapping System on 19/07/2018 with the authority of Ordnance Survey under Section 47 of the Copyright, Designs and Patents Act 1988. Unless there is a relevant exception to copyright, the copy must not be copied without the prior permission of the copyright owner. OS Licence no 100041182.





LAND REGISTER
OF SCOTLAND

Officer's ID / Date

6738
18/7/2018

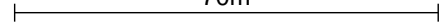
Supplementary Plan to Title

MID197239-1



ORDNANCE SURVEY
NATIONAL GRID REFERENCE

70m



NT2470SW NT2470SE NT2470NW NT2470NE

Survey Scale

1/1250

CROWN COPYRIGHT © – This copy has been produced from the ROS Digital Mapping System on 19/07/2018 with the authority of Ordnance Survey under Section 47 of the Copyright, Designs and Patents Act 1988. Unless there is a relevant exception to copyright, the copy must not be copied without the prior permission of the copyright owner. OS Licence no 100041182.

