
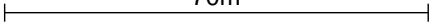
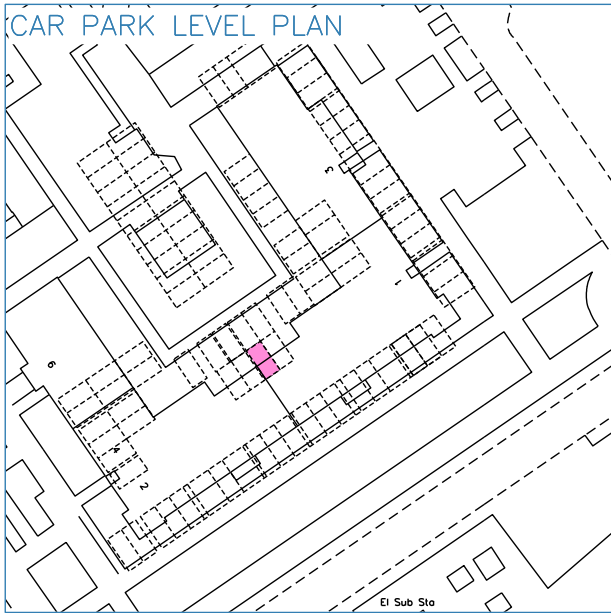
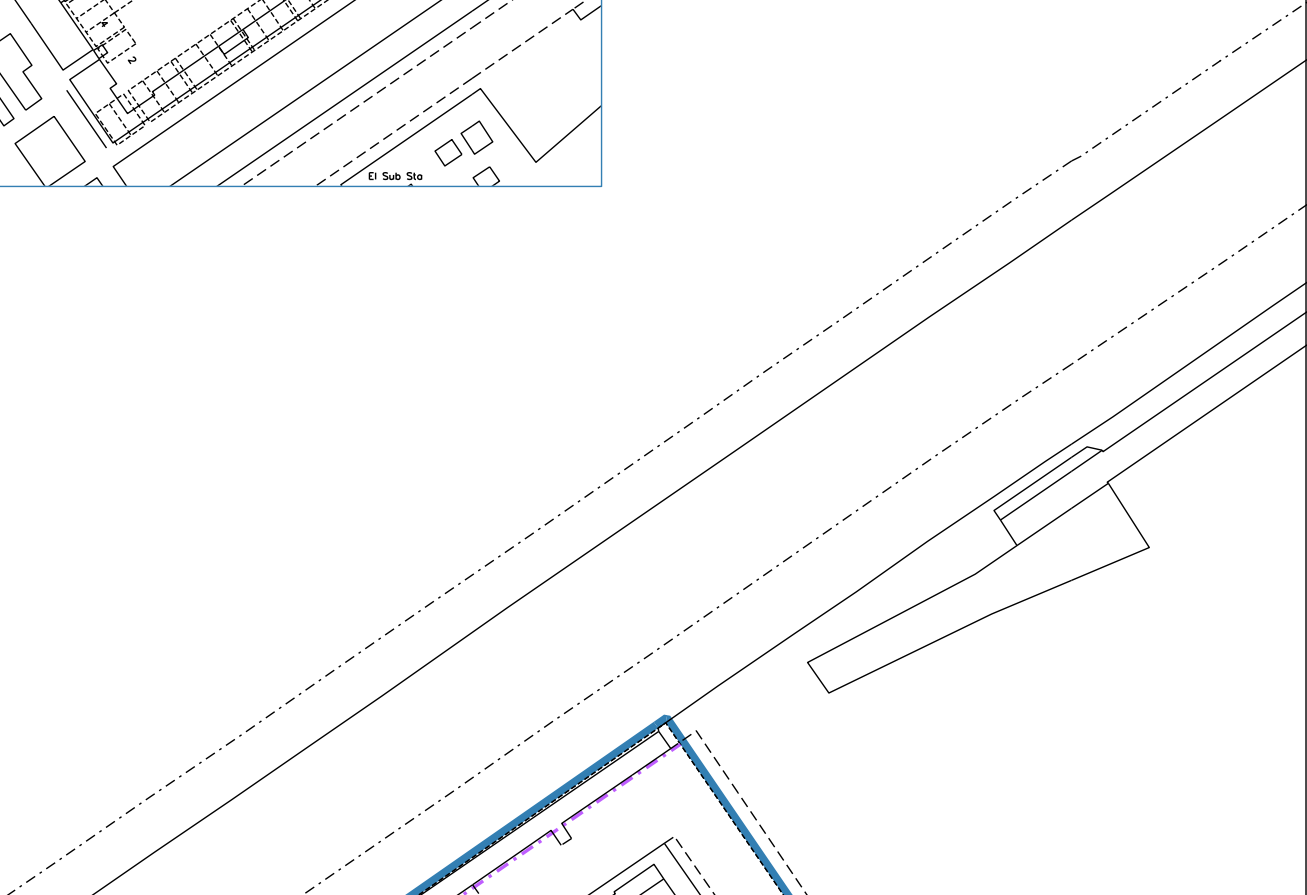
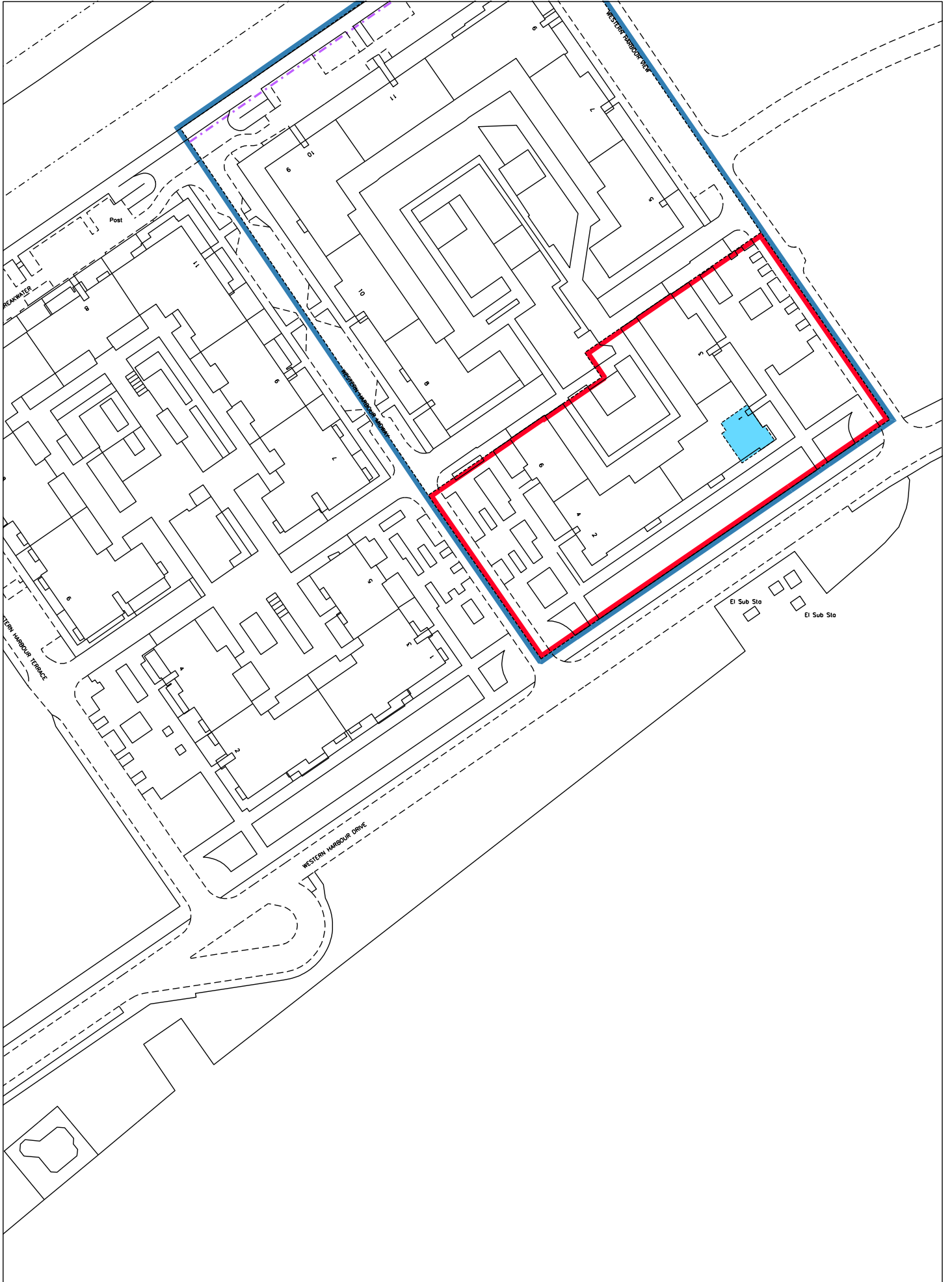
 LAND REGISTER OF SCOTLAND	Officer's ID / Date	TITLE NUMBER
	5139 3/9/2013	MID145064
	ORDNANCE SURVEY NATIONAL GRID REFERENCE	
NT2577SE NT2677SW NT2577NE NT2677NW		Survey Scale 1/1250

CROWN COPYRIGHT © – This copy has been produced from the ROS Digital Mapping System on 31/03/2021 with the authority of Ordnance Survey under Section 47 of the Copyright, Designs and Patents Act 1988. Unless there is a relevant exception to copyright, the copy must not be copied without the prior permission of the copyright owner. OS Licence no 100041182.



SEE SUPPLEMENTARY PLAN(S)

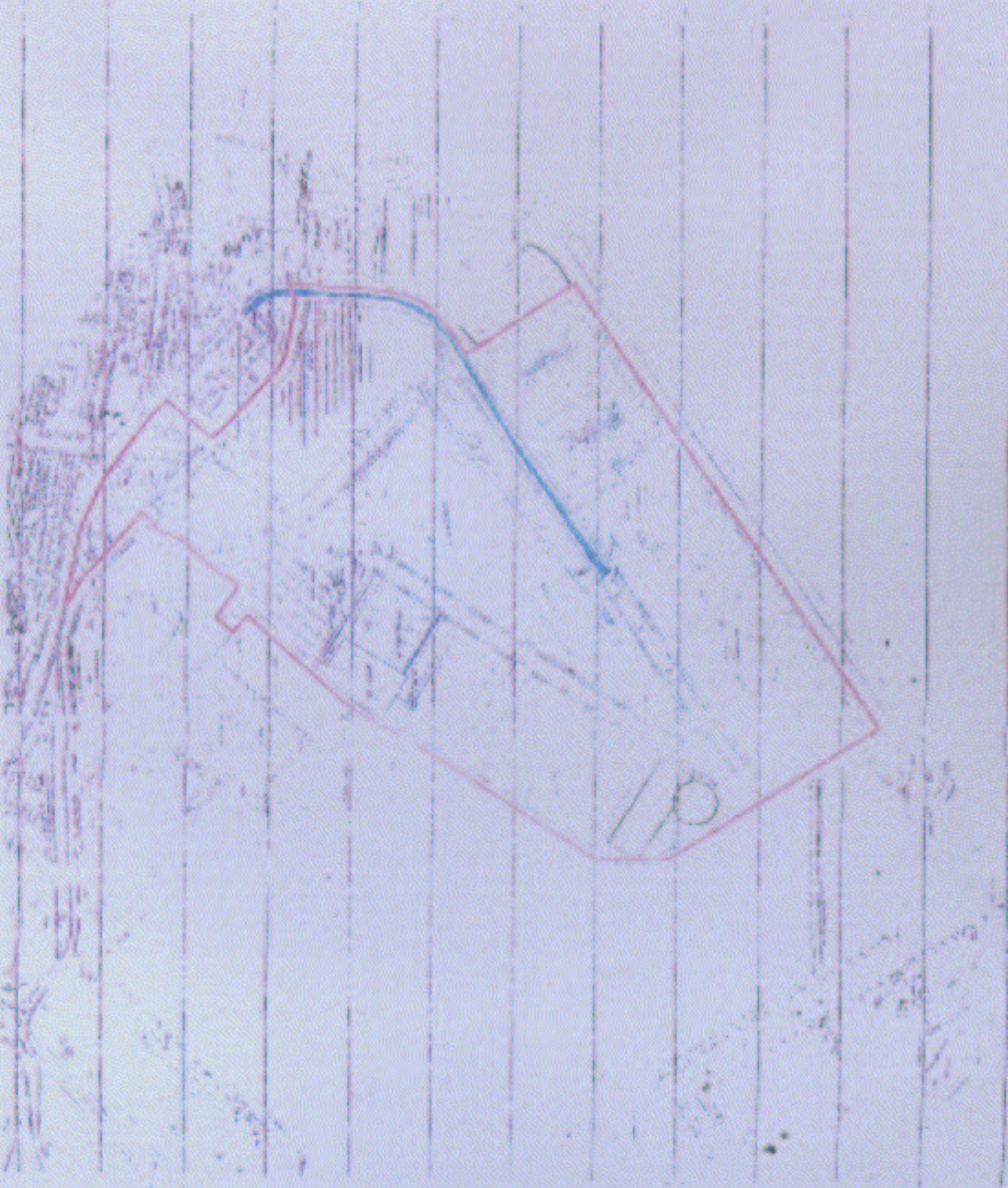




LAND REGISTER OF SCOTLAND	Officer's ID/Date	Title	Number
	5139 3/9/2013	MID145064	

SUPPLEMENTARY PLAN 3
TO THE TITLE PLAN

Forth Ports Boundary Western Harbour



16th December 2002

This Plan 2 referred to in the foregoing Disposition by Forth Ports plc with consent of Forth Property Developments Limited in favour of Forth Western Harbour Limited

COOPER CROMAR

T Brown

John Thomson

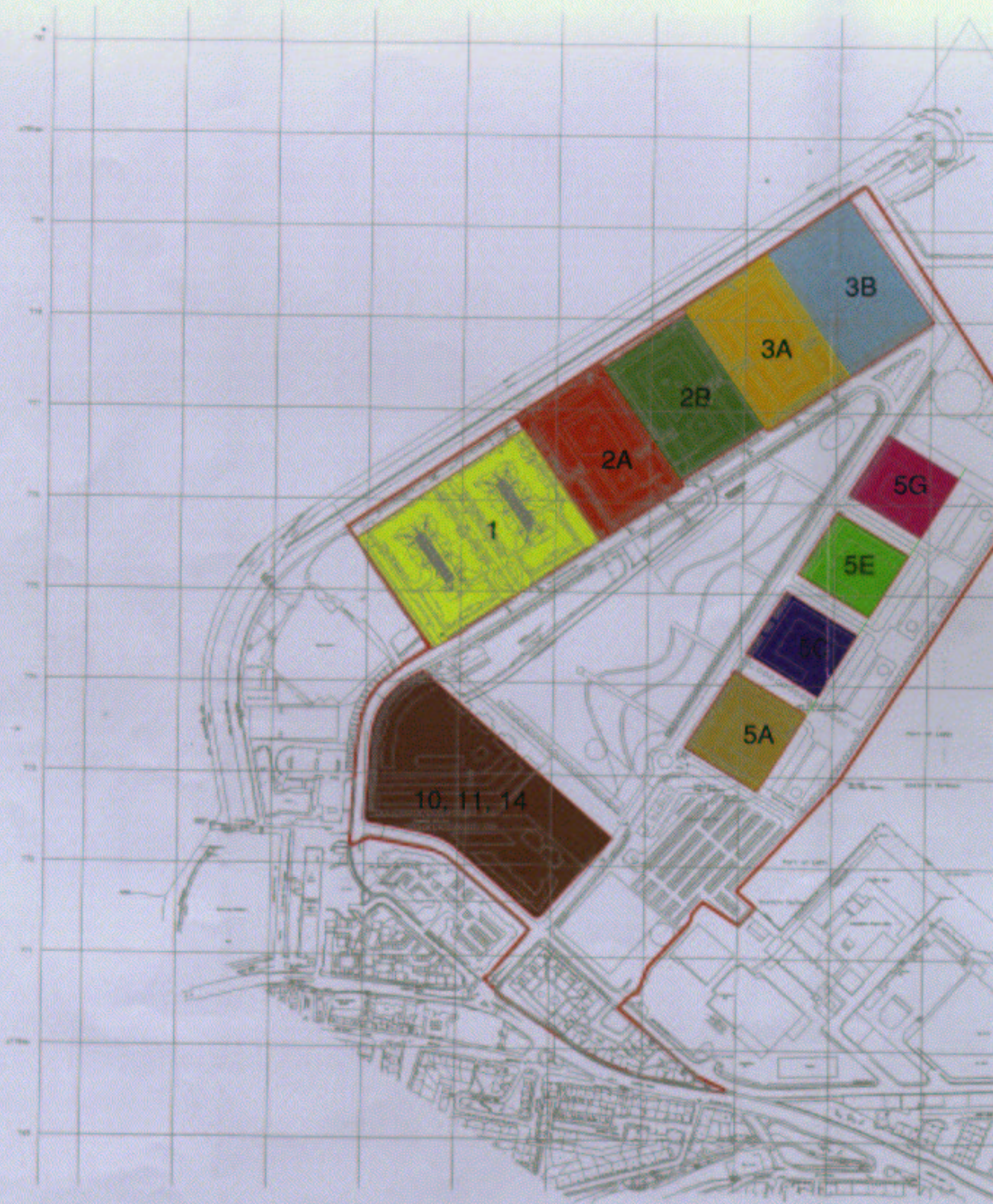
T Brown

John Thomson



Deed of Condition Plan 1

Forth Ports Residential Plot Boundaries Western



16th December 2002

LAND REGISTER
OF SCOTLAND

Officer's ID/Date

5139
3/9/2013

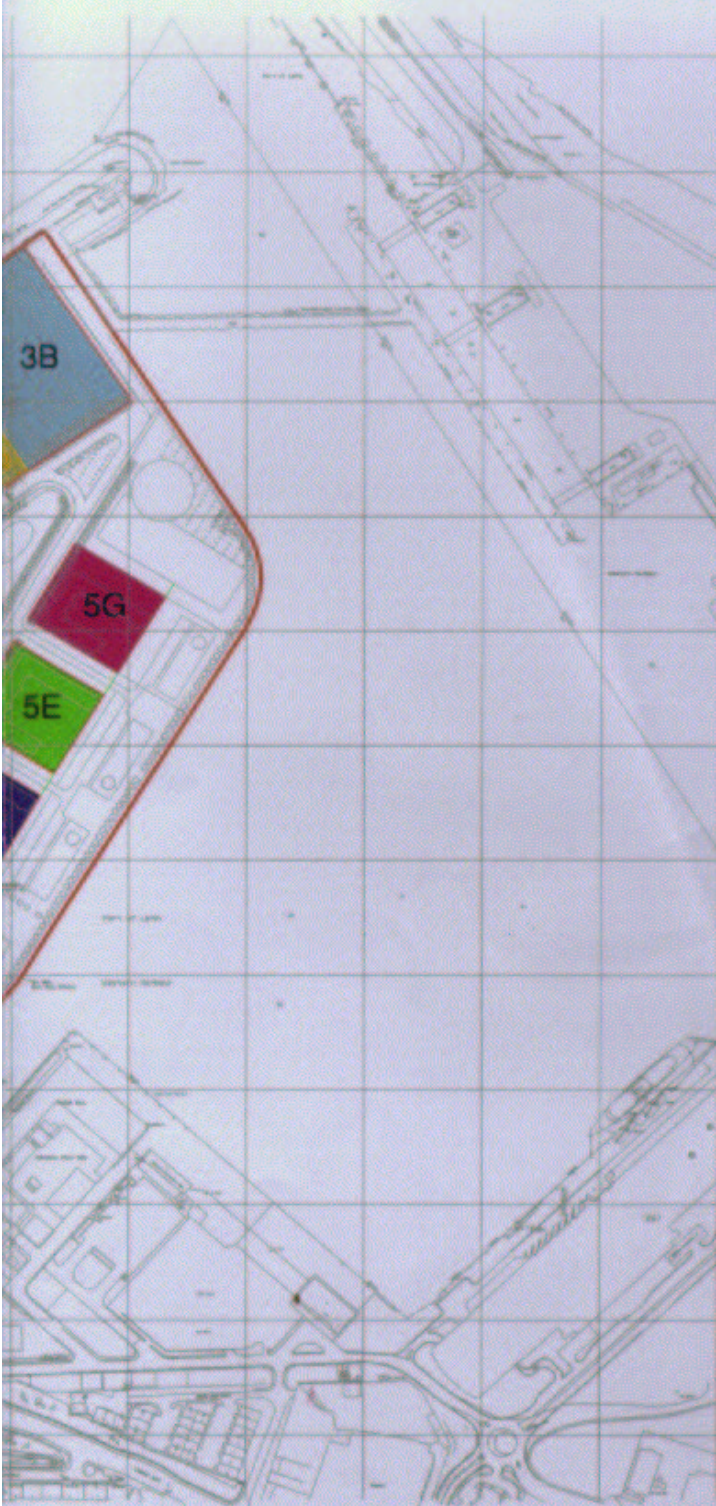
Title

Number

MID145064

SUPPLEMENTARY PLAN 2
TO THE TITLE PLAN

Cooper Cromar



Charles Hammond } FORTH PORTS
PLC

Sam Edge } FORTH PROPR
DEVS LTD



FORTH PORTS PLC

Forth Ports Boundary Western Harbour



16th December 2002

LAND REGISTER
OF SCOTLAND

Officer's ID/Date

5139
3/9/2013

Title Number

MID145064

SUPPLEMENTARY PLAN 1
TO THE TITLE PLAN

Cooper Cromar



- LINE OF RESIDENTIAL LAND
- LINE OF COMMERCIAL LAND
- AREA OF MAIN ROADS
- A - B LOCATION OF NEW QUAY WALLS

hms Dir } F PORTS PLC
Charles Hemmed Dir } (or one Director Only)

hms Dir } F PROPERTY DEVS LTD
Alasdair Dir } (or one Director Only)



FORTH PORTS PLC