



LAND REGISTER
OF SCOTLAND

Officer's ID / Date

2993
9/9/2009

TITLE NUMBER

MID108147



ORDNANCE SURVEY
NATIONAL GRID REFERENCE

70m

NT2577NE NT2677NW

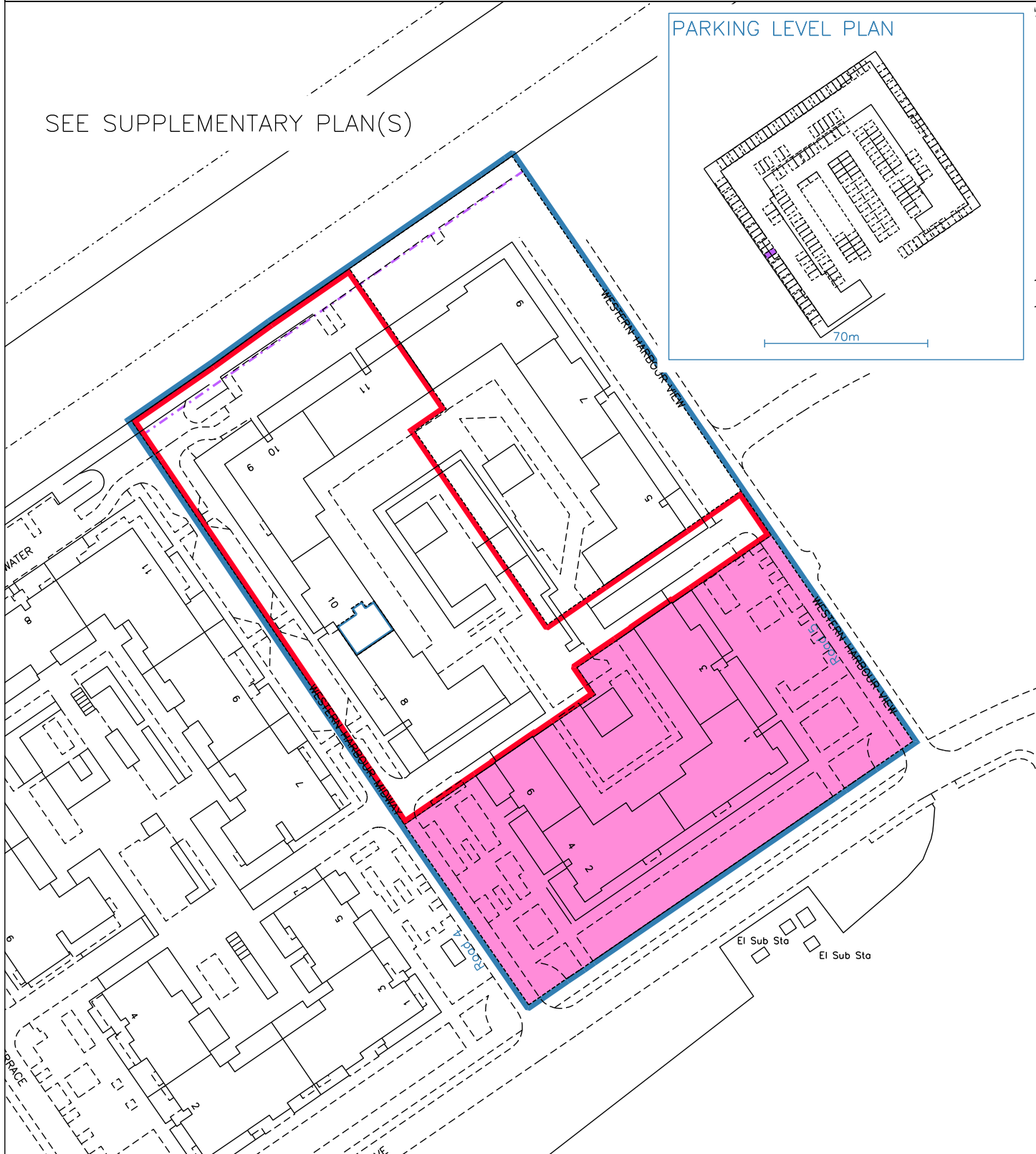
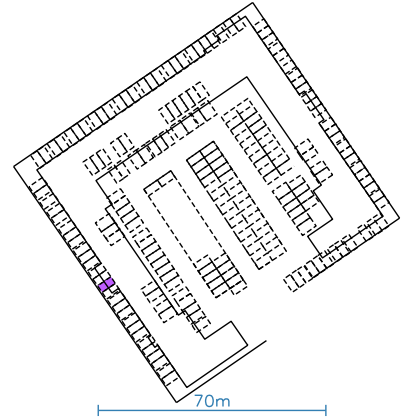
Survey Scale

1/1250

CROWN COPYRIGHT © - This copy has been produced from the ROS Digital Mapping System on 03/08/2021 with the authority of Ordnance Survey under Section 47 of the Copyright, Designs and Patents Act 1988. Unless there is a relevant exception to copyright, the copy must not be copied without the prior permission of the copyright owner. OS Licence no 100041182.

SEE SUPPLEMENTARY PLAN(S)

PARKING LEVEL PLAN



LAND REGISTER
OF SCOTLAND

Officer's ID/Date

2993
9/9/2009

Title Number

MID108147

SUPPLEMENTARY PLAN 1
TO THE TITLE PLAN

Cooper Cromar



- LINE OF RESIDENTIAL LAND
- LINE OF COMMERCIAL LAND
- AREA OF MAIN ROADS
- A - B LOCATION OF NEW QUAY WALLS

hms } Dir } F PORTS PLC
Charles Hemmell } Dir } (or one Director Only)

hms } Dir } F PROPERTY
Alasdair } Dir } DEVS LTD
(or one Director Only)



FORTH PORTS PLC

Forth Ports Boundary Western Harbour



16th December 2002

LAND REGISTER
OF SCOTLAND

Officer's ID/Date

2993
9/9/2009

Title

Number

MID108147

SUPPLEMENTARY PLAN 2
TO THE TITLE PLAN

Cooper Cromar



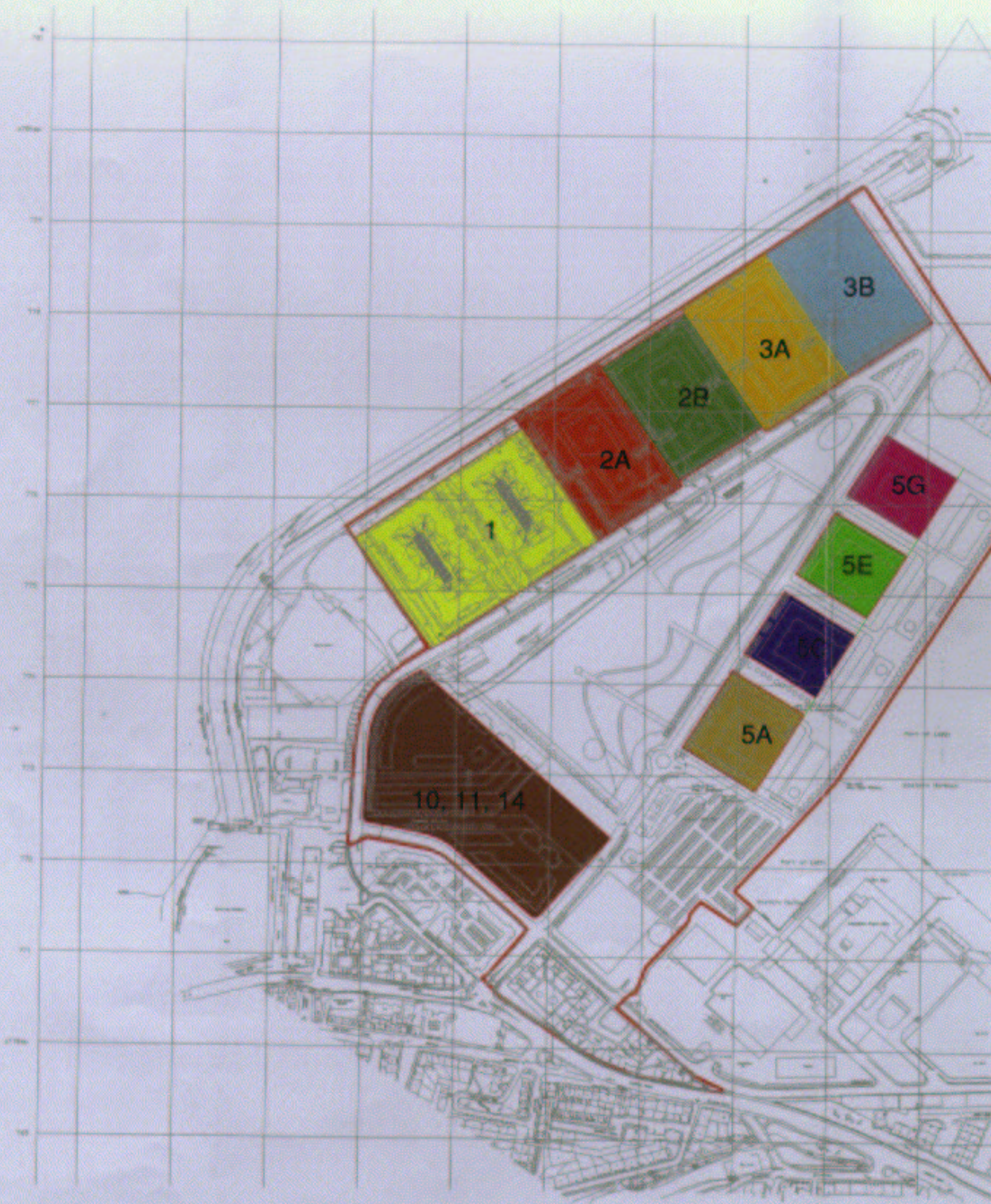
Charles Hammond } FORTH PORTS
PLC

Alan Edge } FORTH PROPR
DEVS LTD



FORTH PORTS PLC

Forth Ports Residential Plot Boundaries Western



16th December 2002