

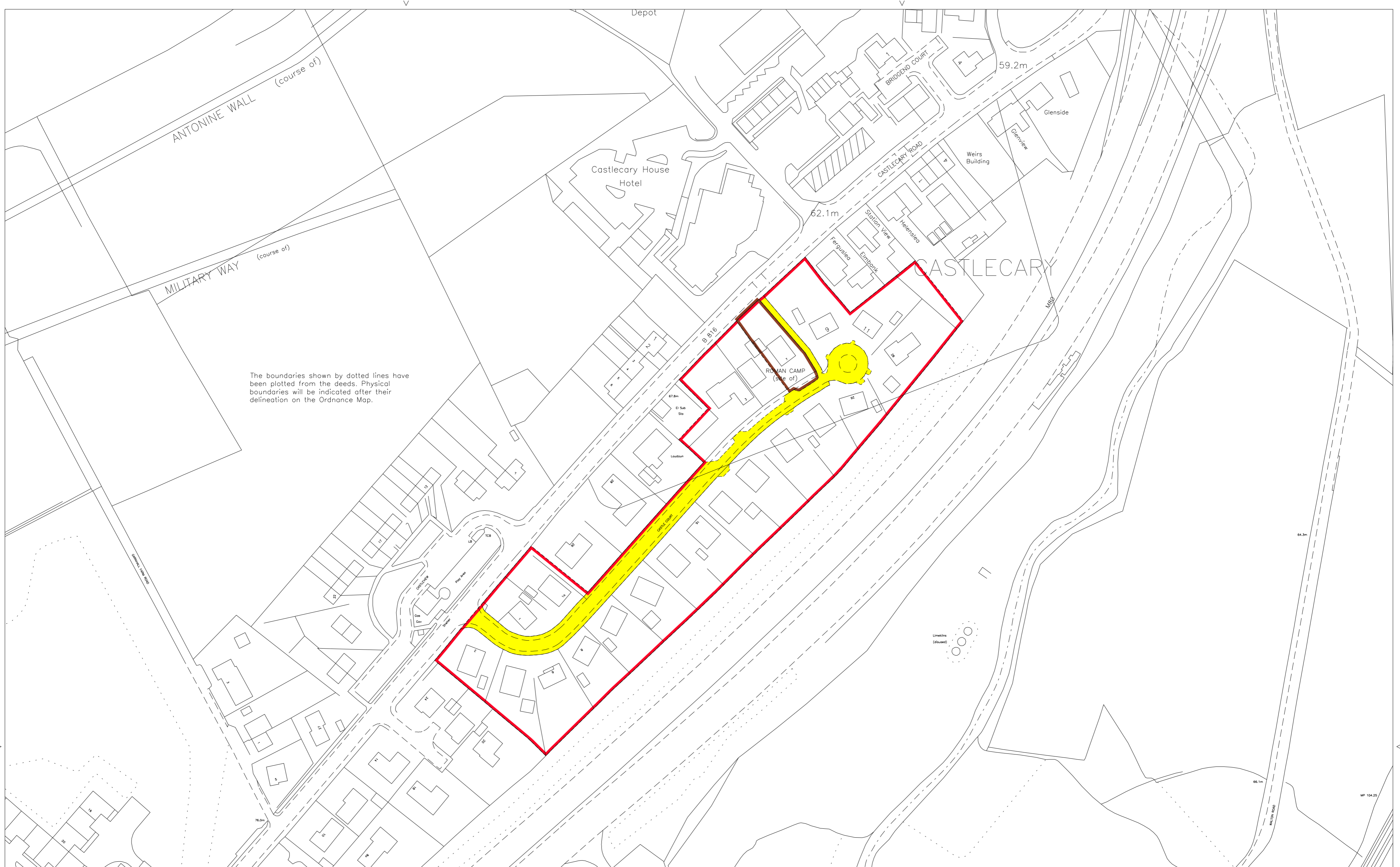
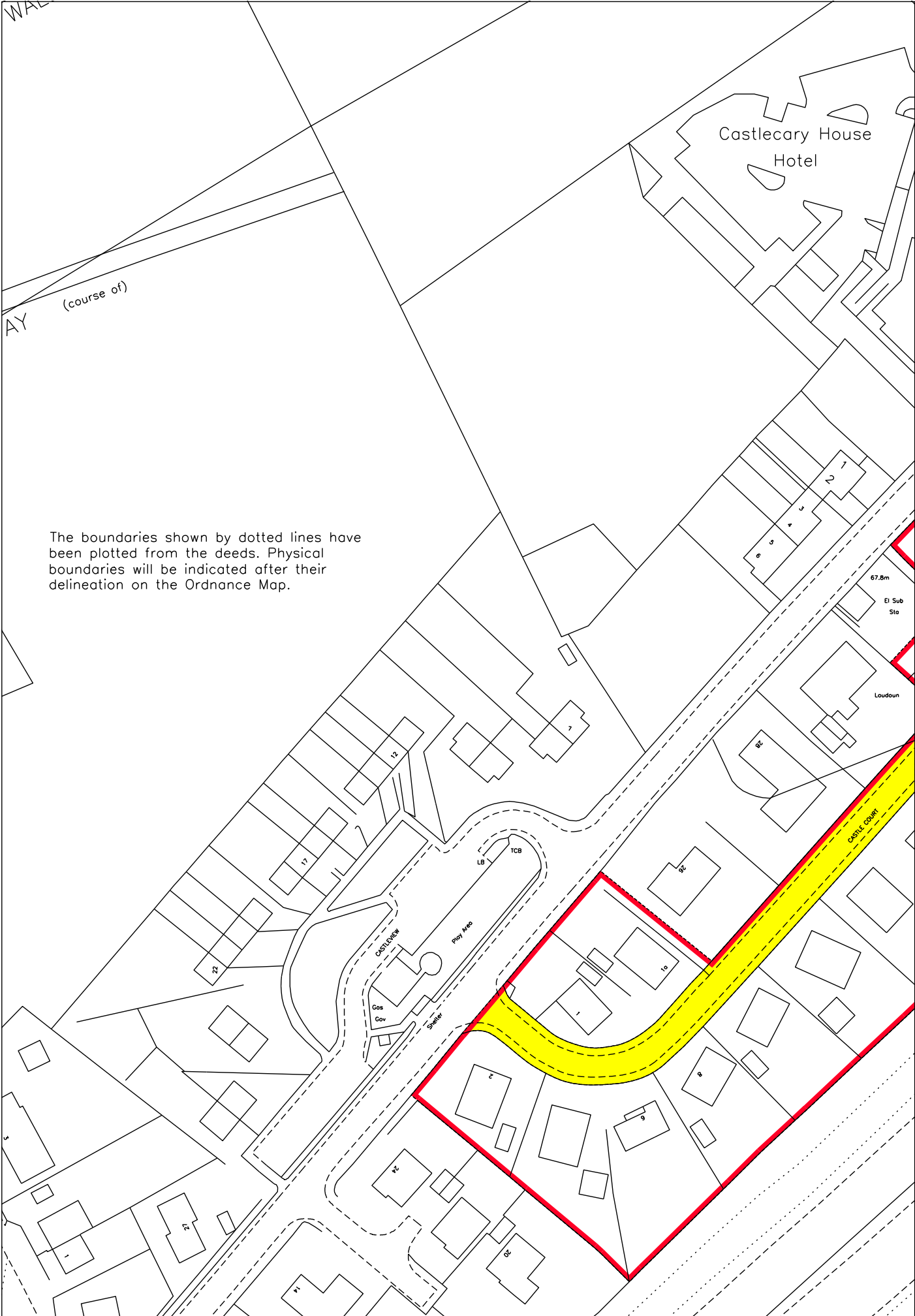
 LAND REGISTER OF SCOTLAND	Officer's ID / Date	TITLE NUMBER
	3305 16/4/2012	DMB54453
	ORDNANCE SURVEY NATIONAL GRID REFERENCE	 70m
NS7877NW NS7877NE NS7878		Survey Scale 1/1250
<small>CROWN COPYRIGHT © - This copy has been produced from the ROS Digital Mapping System on 12/04/2021 with the authority of Ordnance Survey under Section 47 of the Copyright, Designs and Patents Act 1988. Unless there is a relevant exception to copyright, the copy must not be copied without the prior permission of the copyright owner. OS Licence no 100041182.</small>		





The boundaries shown by dotted lines have been plotted from the deeds. Physical boundaries will be indicated after their delineation on the Ordnance Map.



LAND REGISTER
OF SCOTLAND

Officer's ID / Date

3305
16/4/2012

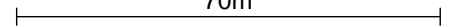
TITLE NUMBER

DMB54453



ORDNANCE SURVEY
NATIONAL GRID REFERENCE

70m



NS7877NW NS7877NE NS7878

Survey Scale

1/1250

CROWN COPYRIGHT © - This copy has been produced from the ROS Digital Mapping System on 12/04/2021 with the authority of Ordnance Survey under Section 47 of the Copyright, Designs and Patents Act 1988. Unless there is a relevant exception to copyright, the copy must not be copied without the prior permission of the copyright owner. OS Licence no 100041182.

