



LAND REGISTER  
OF SCOTLAND

Officer's ID / Date

4580  
14/12/2009

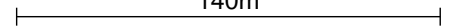
TITLE NUMBER

**INV9564**



ORDNANCE SURVEY  
NATIONAL GRID REFERENCE

140m

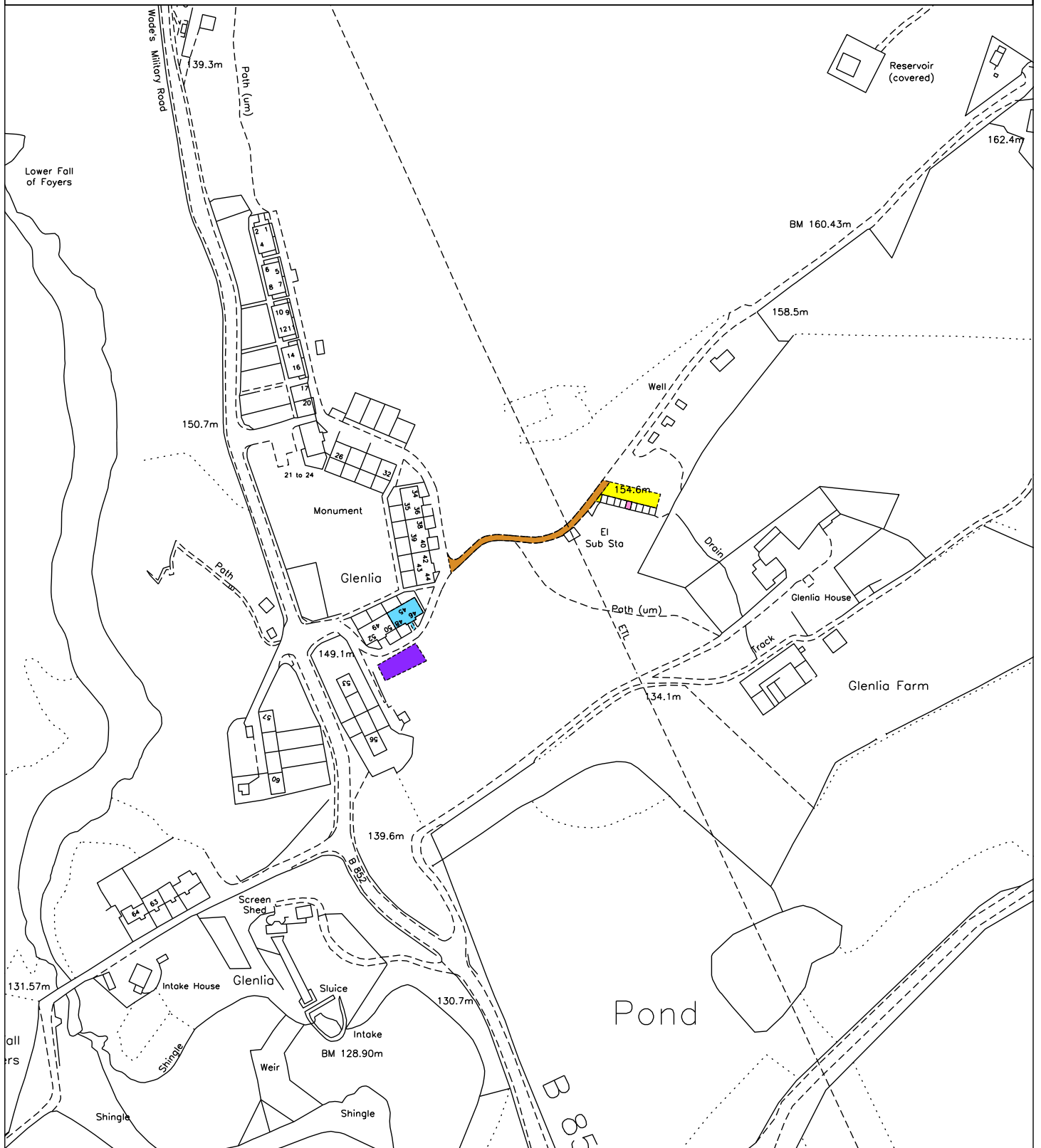


NH4919 NH4920 NH5020 NH41NE

Survey Scale

1/2500

CROWN COPYRIGHT © - This copy has been produced from the ROS Digital Mapping System on 10/10/2010 and was made with the authority of Ordnance Survey pursuant to Section 47 of the Copyright, Designs and Patents Act 1988. Unless that act provides a relevant exception to copyright, the copy must not be copied without the prior permission of the copyright owner.





LAND REGISTER  
OF SCOTLAND

Officer's ID / Date

4580  
14/12/2009

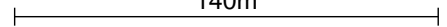
TITLE NUMBER

**INV3892**



ORDNANCE SURVEY  
NATIONAL GRID REFERENCE

140m



NH4919 NH4920 NH5020 NH41NE

Survey Scale

1/2500

CROWN COPYRIGHT © - This copy has been produced from the ROS Digital Mapping System on 25/12/2009 and was made with the authority of Ordnance Survey pursuant to Section 47 of the Copyright, Designs and Patents Act 1988. Unless that act provides a relevant exception to copyright, the copy must not be copied without the prior permission of the copyright owner.

