

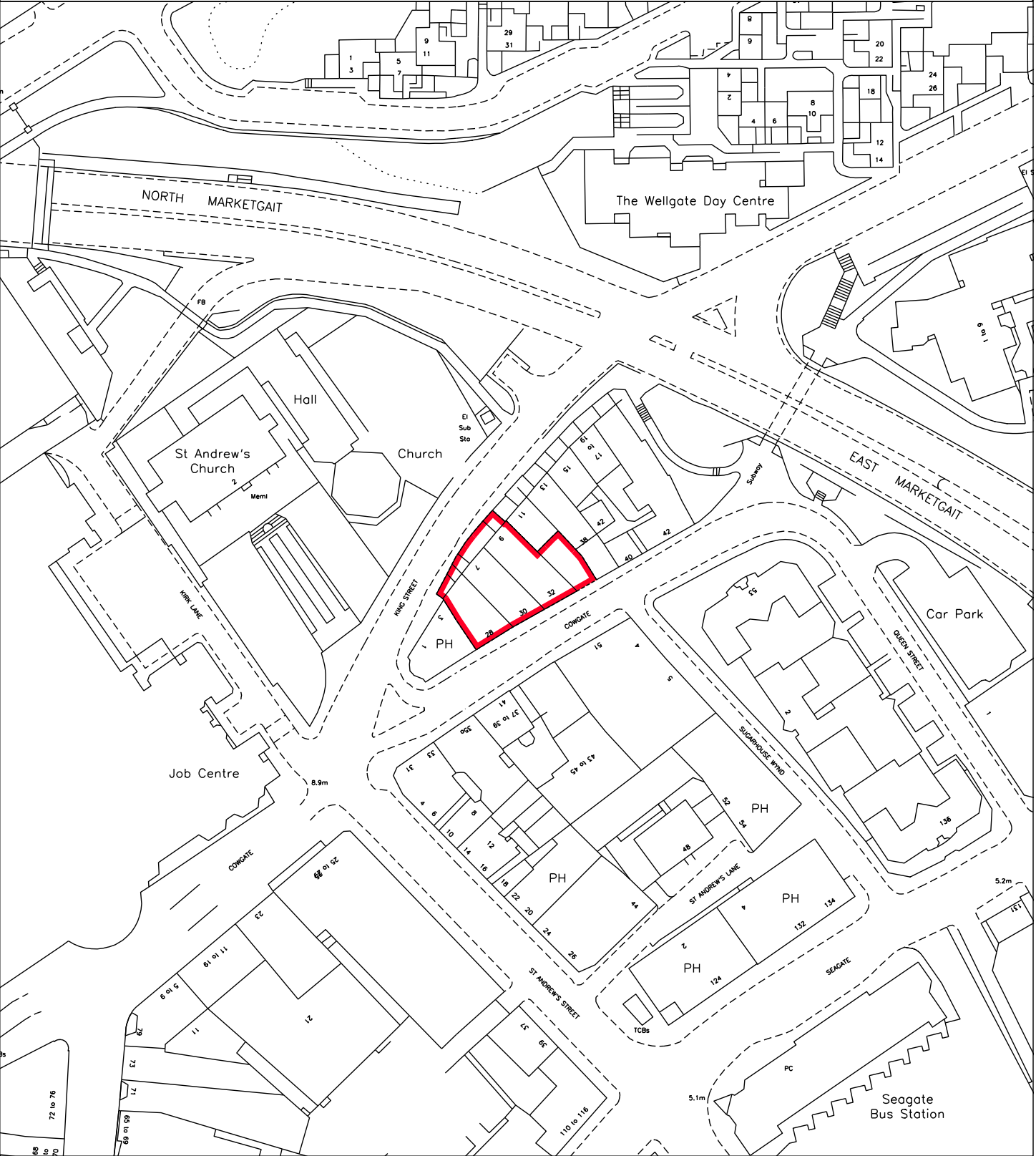


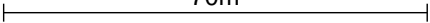


<div></div> <div>LAND REGISTER OF SCOTLAND</div>		Officer's ID / Date	TITLE NUMBER
		5127 16/8/2018	<b>ANG79112</b>
<div></div>	ORDNANCE SURVEY NATIONAL GRID REFERENCE		<div><div></div>70m<div></div></div>
NO4030NW NO4030NE			Survey Scale
			1/1250

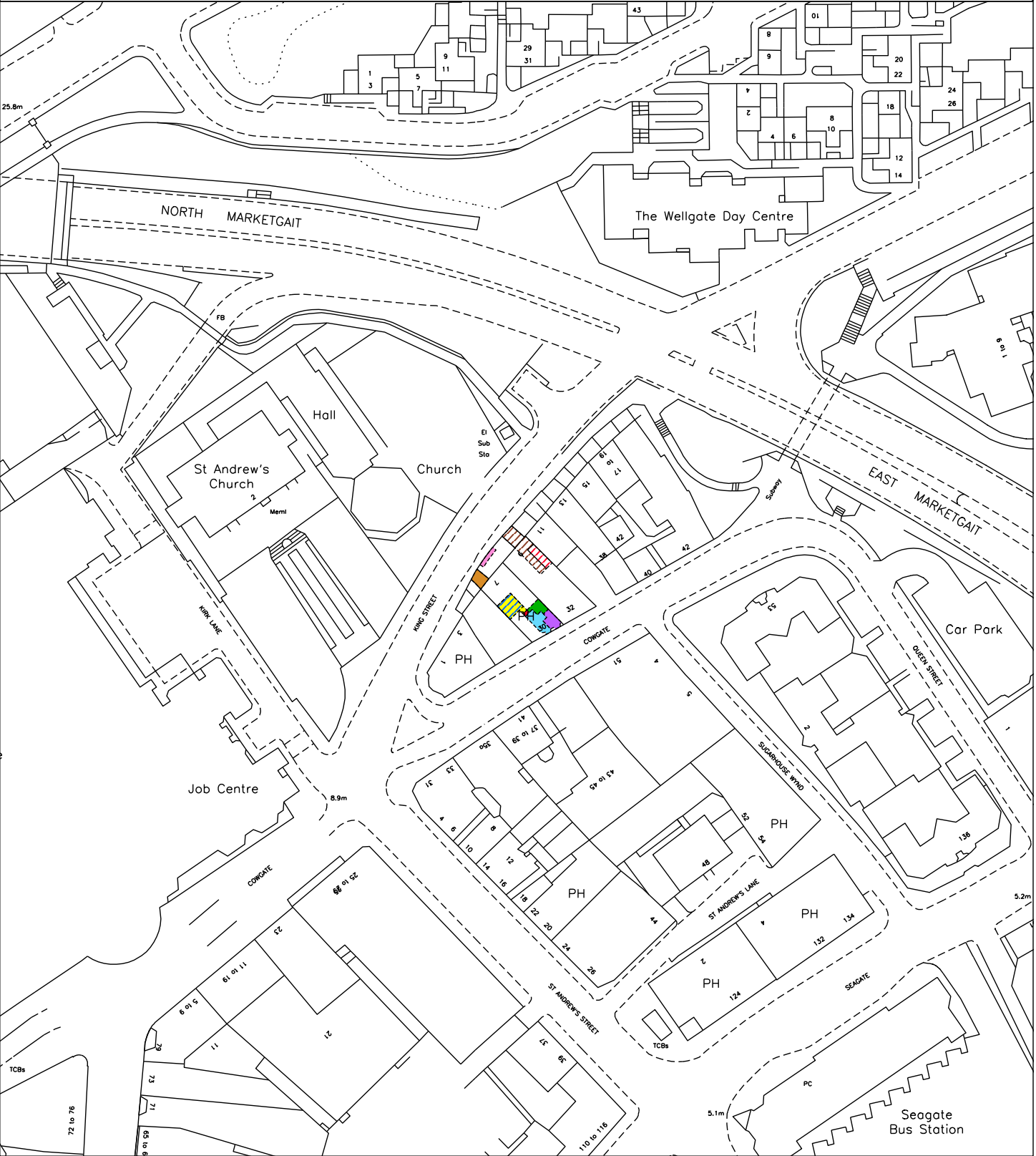
CROWN COPYRIGHT © – This copy has been produced from the ROS Digital Mapping System on 17/08/2018 with the authority of Ordnance Survey under Section 47 of the Copyright, Designs and Patents Act 1988. Unless there is a relevant exception to copyright, the copy must not be copied without the prior permission of the copyright owner. OS Licence no 100041182.





 <b>LAND REGISTER OF SCOTLAND</b>	Officer's ID / Date	Supplementary Plan to Title
	3922 20/1/2018	<b>ANG79112-1</b>

	<b>ORDNANCE SURVEY NATIONAL GRID REFERENCE</b>	70m 
<b>NO4030NW NO4030NE</b>		<b>Survey Scale</b>  1/1250

CROWN COPYRIGHT © – This copy has been produced from the ROS Digital Mapping System on 17/08/2018 with the authority of Ordnance Survey under Section 47 of the Copyright, Designs and Patents Act 1988. Unless there is a relevant exception to copyright, the copy must not be copied without the prior permission of the copyright owner. OS Licence no 100041182.



<div></div> <div>LAND REGISTER OF SCOTLAND</div>		Officer's ID / Date	Supplementary Plan to Title
		5127 16/8/2018	<b>ANG79112-2</b>
<div></div>	ORDNANCE SURVEY NATIONAL GRID REFERENCE		<div><div></div><div>70m</div><div></div></div>
NO4030NW NO4030NE			Survey Scale
			1/1250

CROWN COPYRIGHT © – This copy has been produced from the ROS Digital Mapping System on 17/08/2018 with the authority of Ordnance Survey under Section 47 of the Copyright, Designs and Patents Act 1988. Unless there is a relevant exception to copyright, the copy must not be copied without the prior permission of the copyright owner. OS Licence no 100041182.

