GLA199458–1 Page 1,1 of 2,1

LAND REGISTER OF SCOTLAND	Officer's ID / Date	Supplementary Plan to Title
	2585 6/5/2009	**GLA199458-1**
N	ORDNANCE SURVEY NATIONAL GRID REFERENCE	70m
NS6466NW NS6466NE NS6467SW NS6467SE		Survey Scale 1/1250

CROWN COPYRIGHT © – This copy has been produced from the ROS Digital Mapping System on 04/09/2010 and was made with the authority of Ordnance Survey pursuant to Section 47 of the Copyright, Designs and Patents Act 1988. Unless that act provides a relevant exception to copyright, the copy must not be copied without the prior permission of the copyright owner.

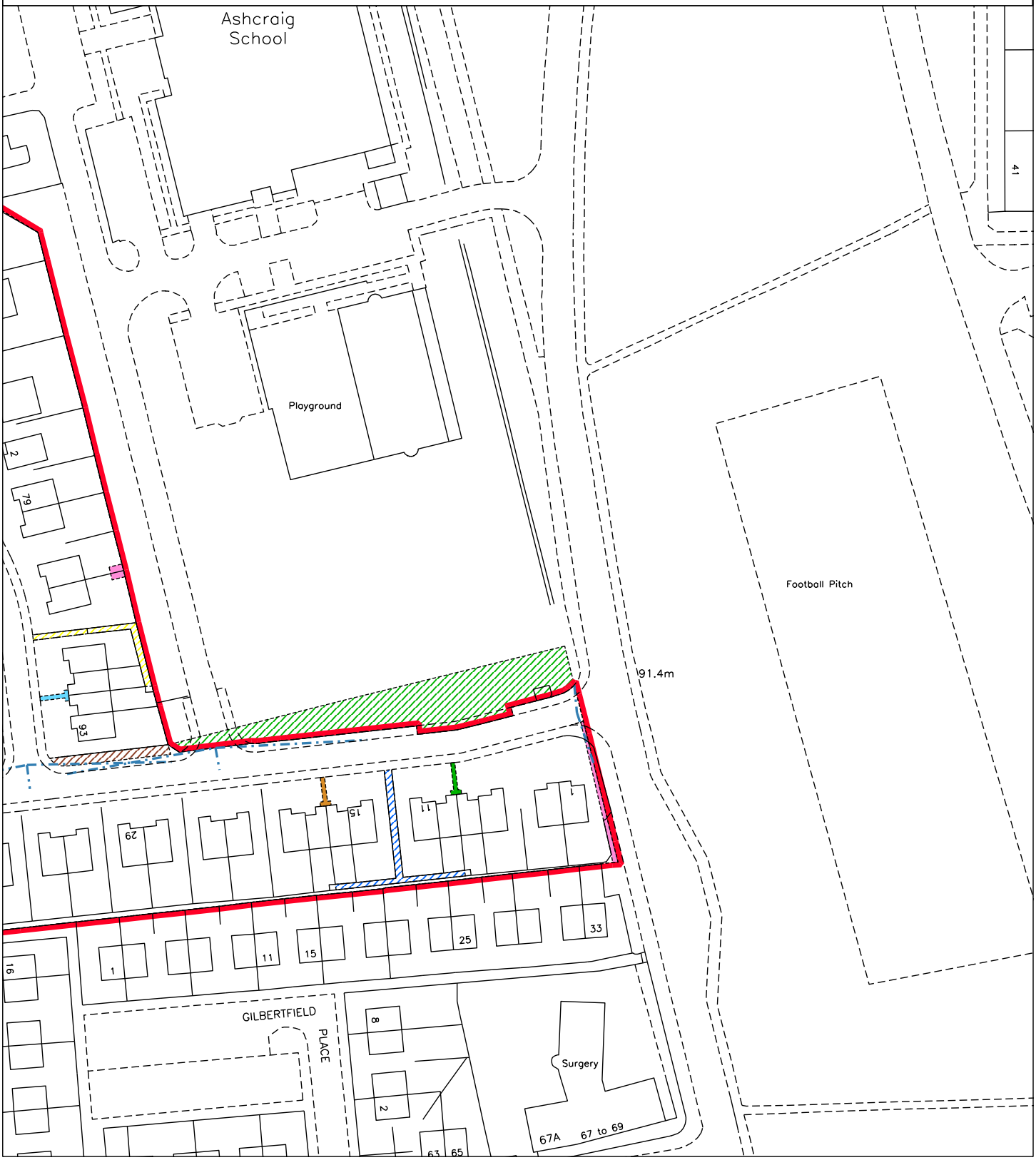

LAND REGISTER OF SCOTLAND	Officer's ID / Date	Supplementary Plan to Title
	2585 6/5/2009	**GLA199458-1**
ORDNANCE SURVEY NATIONAL GRID REFERENCE		70m
NS6466NW NS6466NE NS6566NW NS6467SW		Survey Scale 1/1250

CROWN COPYRIGHT © - This copy has been produced from the ROS Digital Mapping System on 04/09/2010 and was made with the authority of Ordnance Survey pursuant to Section 47 of the Copyright, Designs and Patents Act 1988. Unless that act provides a relevant exception to copyright, the copy must not be copied without the prior permission of the copyright owner.



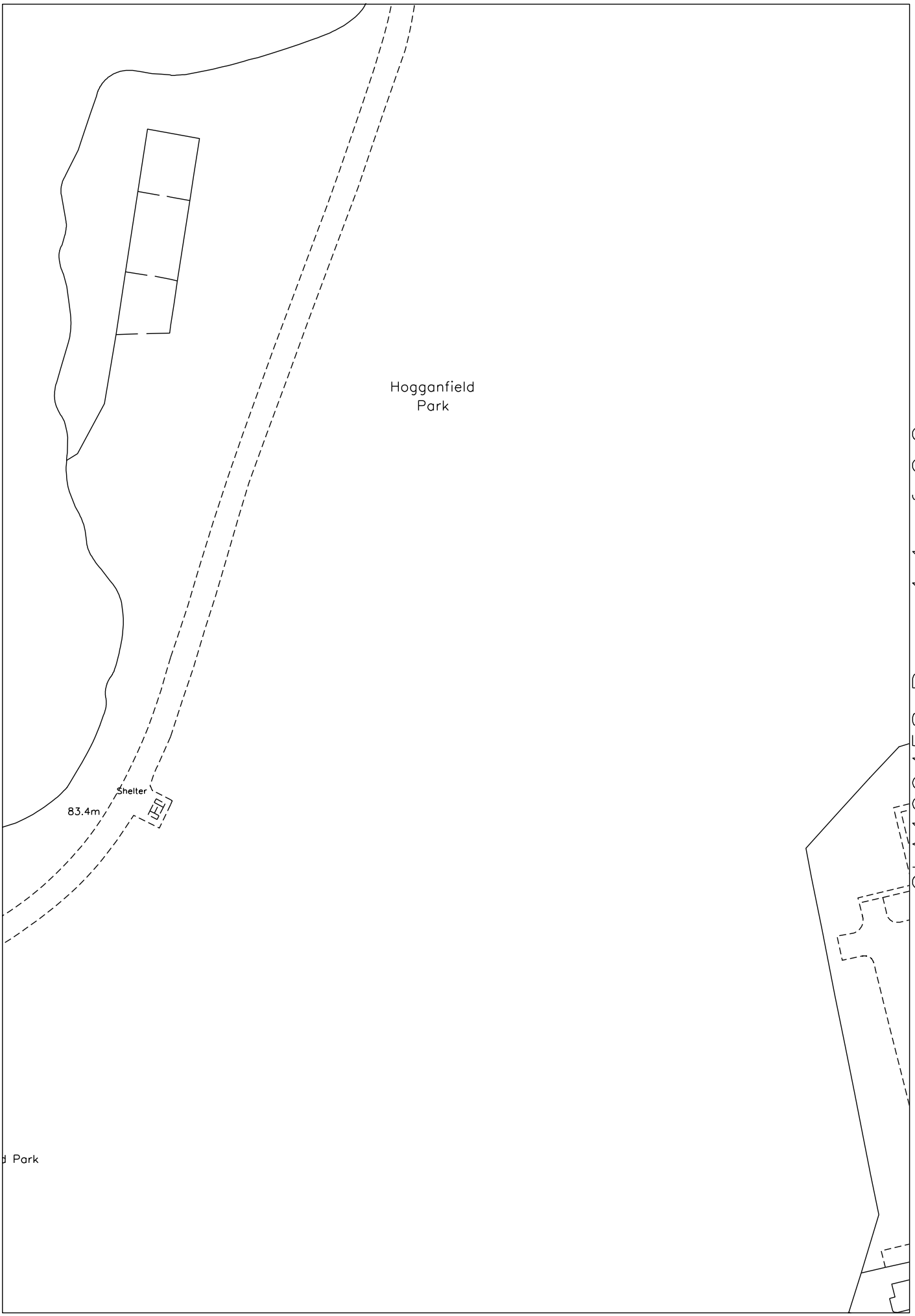
Hogganfield
Park
Shelter
83.4m
d Park

LAND REGISTER OF SCOTLAND	Officer's ID / Date	TITLE NUMBER
	5403 4/6/2009	**GLA199458**
N ORDNANCE SURVEY NATIONAL GRID REFERENCE		70m
NS6466NW NS6466NE NS6467SW NS6467SE		Survey Scale 1/1250

CROWN COPYRIGHT © – This copy has been produced from the ROS Digital Mapping System on 04/09/2010 and was made with the authority of Ordnance Survey pursuant to Section 47 of the Copyright, Designs and Patents Act 1988. Unless that act provides a relevant exception to copyright, the copy must not be copied without the prior permission of the copyright owner.

SEE SUPPLEMENTARY PLAN(S)

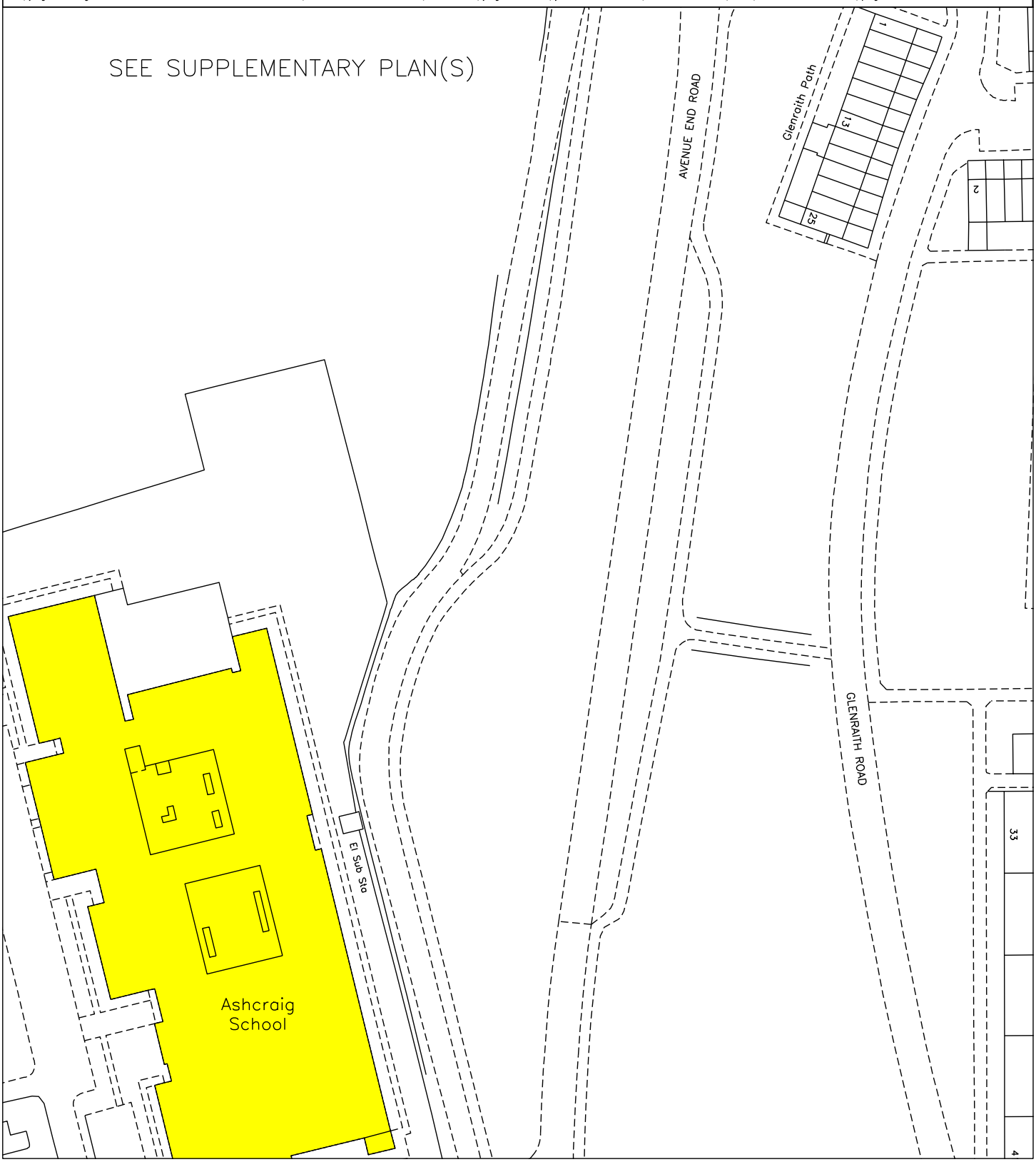

The boundaries shown by dotted lines have been plotted from the deeds. Physical boundaries will be indicated after their delineation on the Ordnance Map.

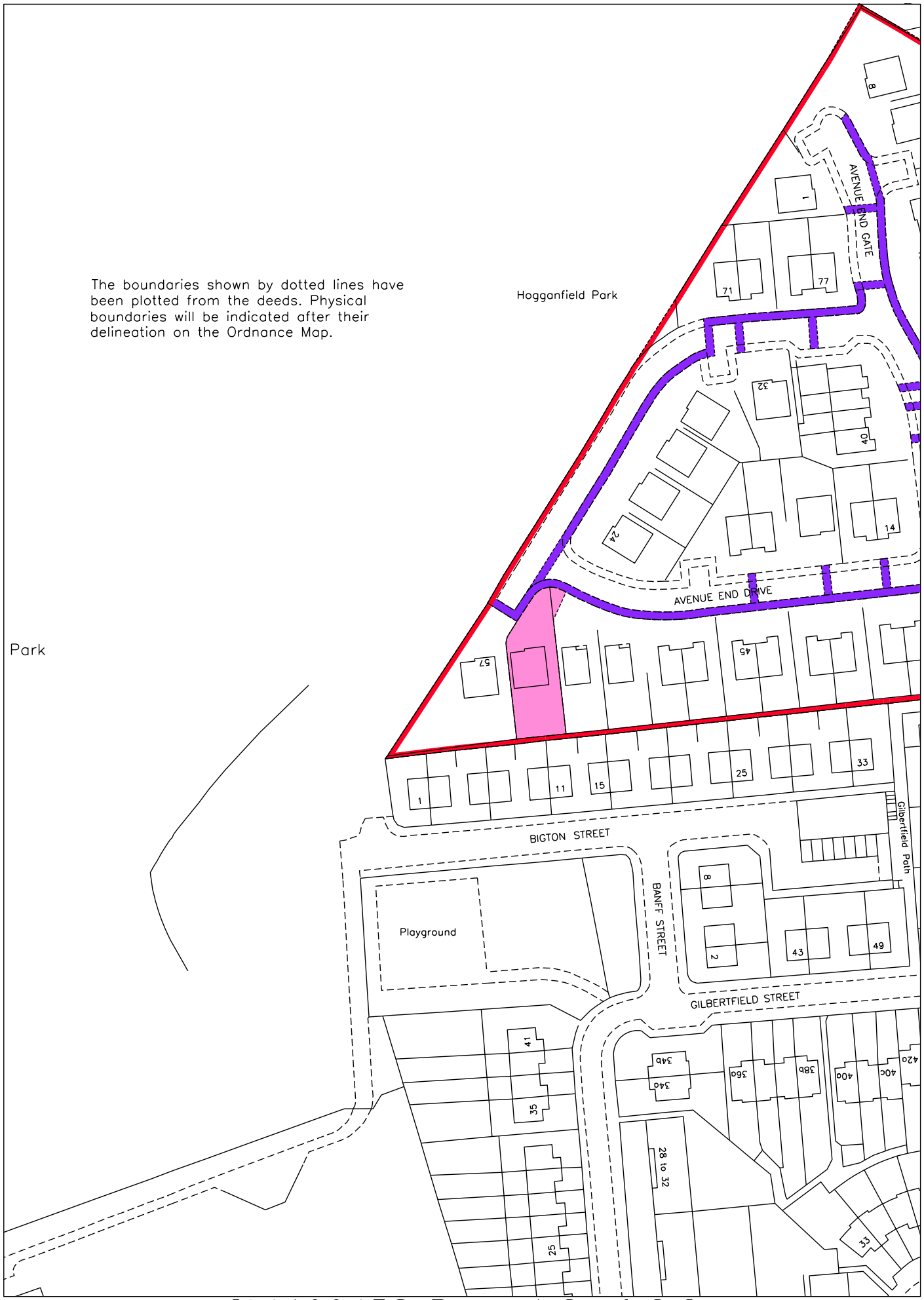

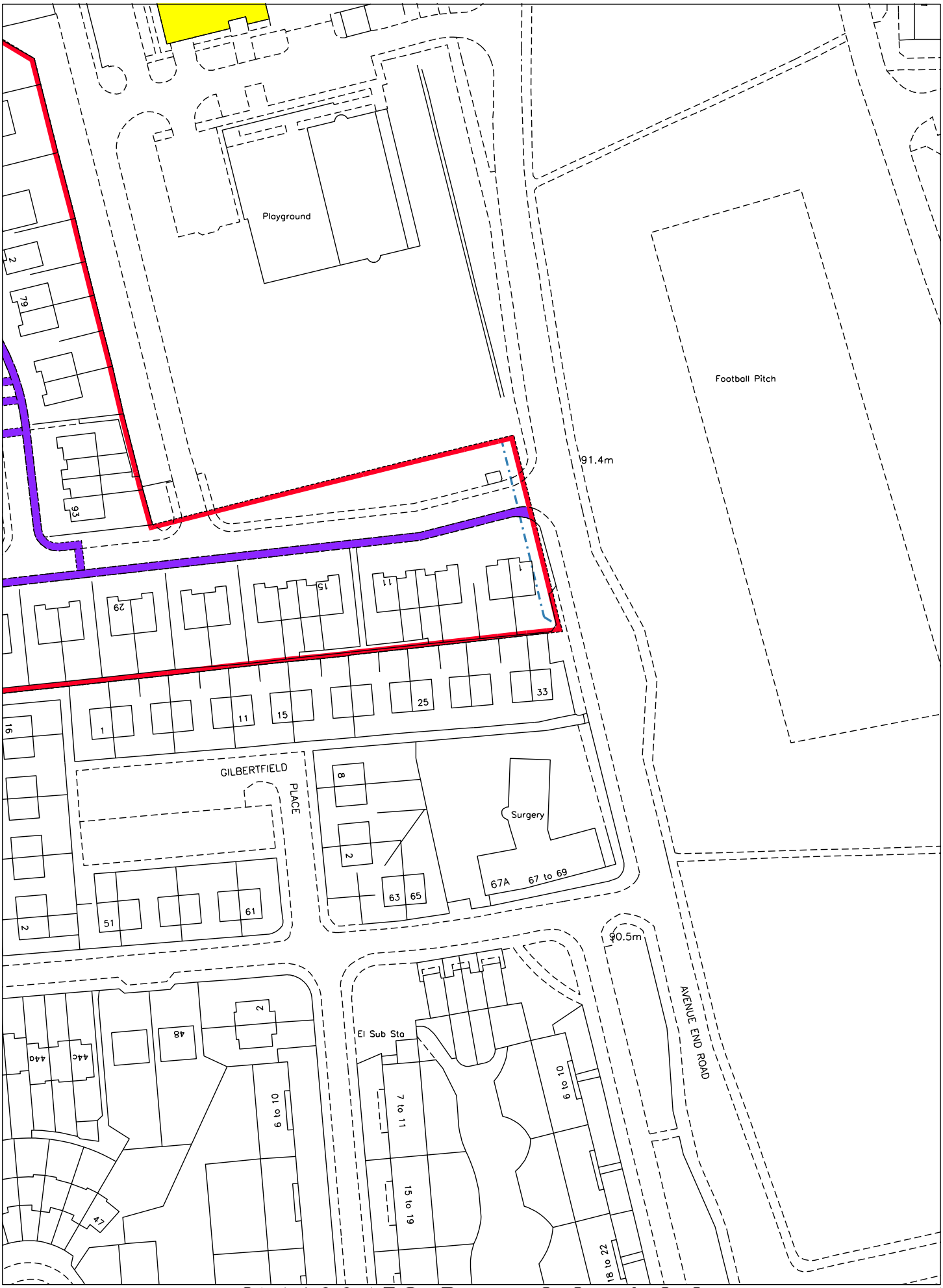
Playground
Football Pitch
91.4m
90.5m
GILBERTFIELD PLACE
Surgery
67A
67 to 69
AVENUE END ROAD
El Sub Sta
79
93
29
15
11
1
25
33
16
8
2
63
65
51
61
48
44a
44c
47
6 to 10
7 to 11
15 to 19
18 to 22

LAND REGISTER OF SCOTLAND	Officer's ID / Date	TITLE NUMBER
	5403 4/6/2009	**GLA199458**
ORDNANCE SURVEY NATIONAL GRID REFERENCE		70m
NS63666NE NS6466NW NS6466NE NS6566NW		Survey Scale 1/1250

CROWN COPYRIGHT © - This copy has been produced from the ROS Digital Mapping System on 04/05/2010; and was made with the authority of Ordnance Survey pursuant to Section 47 of the Copyright, Designs and Patents Act 1988. Unless that act provides a relevant exception to copyright, the copy must not be copied without the prior permission of the copyright owner.

SEE SUPPLEMENTARY PLAN(S)

The boundaries shown by dotted lines have been plotted from the deeds. Physical boundaries will be indicated after their delineation on the Ordnance Map.

Hogganfield Loch
Hogganfield Park
Bird Sanctuary
Miniature Golf Course
Lethamhill Golf Course
Ashcraig School
Playground
Playing Field
Football Pitch
Football Ground
Community Centre
Community Centre
Sunnyside Primary School
Glenraith Square
Chevlot House (Old People's Home)
Avenue End Primary School
Kinlochrine Nursery School
Craftsmuir School
St Dominic's RC Church
Ruchazie Reservoir (Covered)
Cairnhillock Water Tower
Craigend Tank (Water Tower) (Lower Clyde Water Board)
CRAIGEND
Surgery
Public Toilets
Shelter
Sluice
Drain
Weirs
Footpath
Track
Steps
Ramp
Bridge
Bus Stop
Post Box
Pump
Tank
Transformer
Electricity Sub Station
Electricity Sub Station
Telephone Kiosk
Gas Governor
Gas Governor
Gas Governor