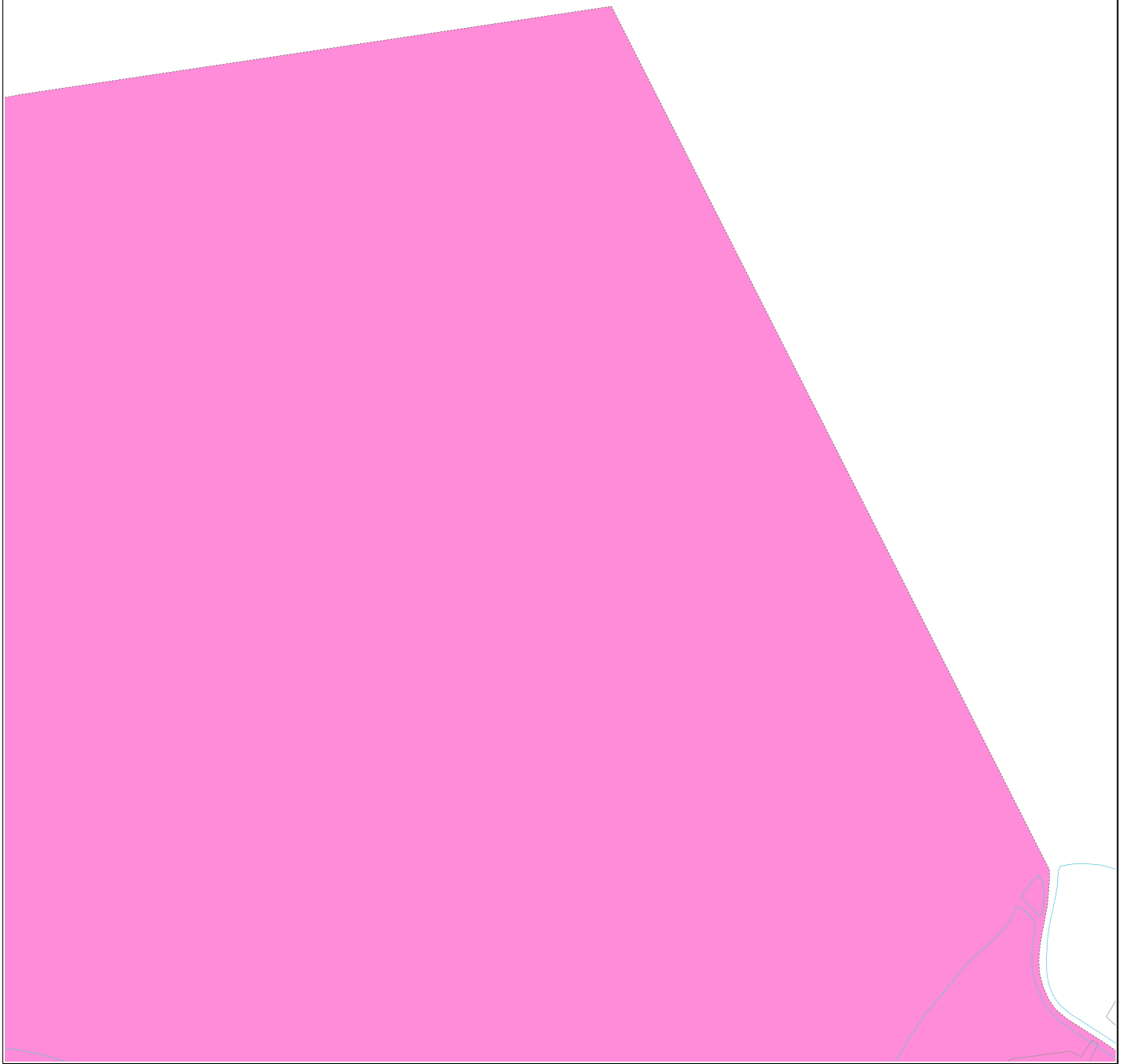





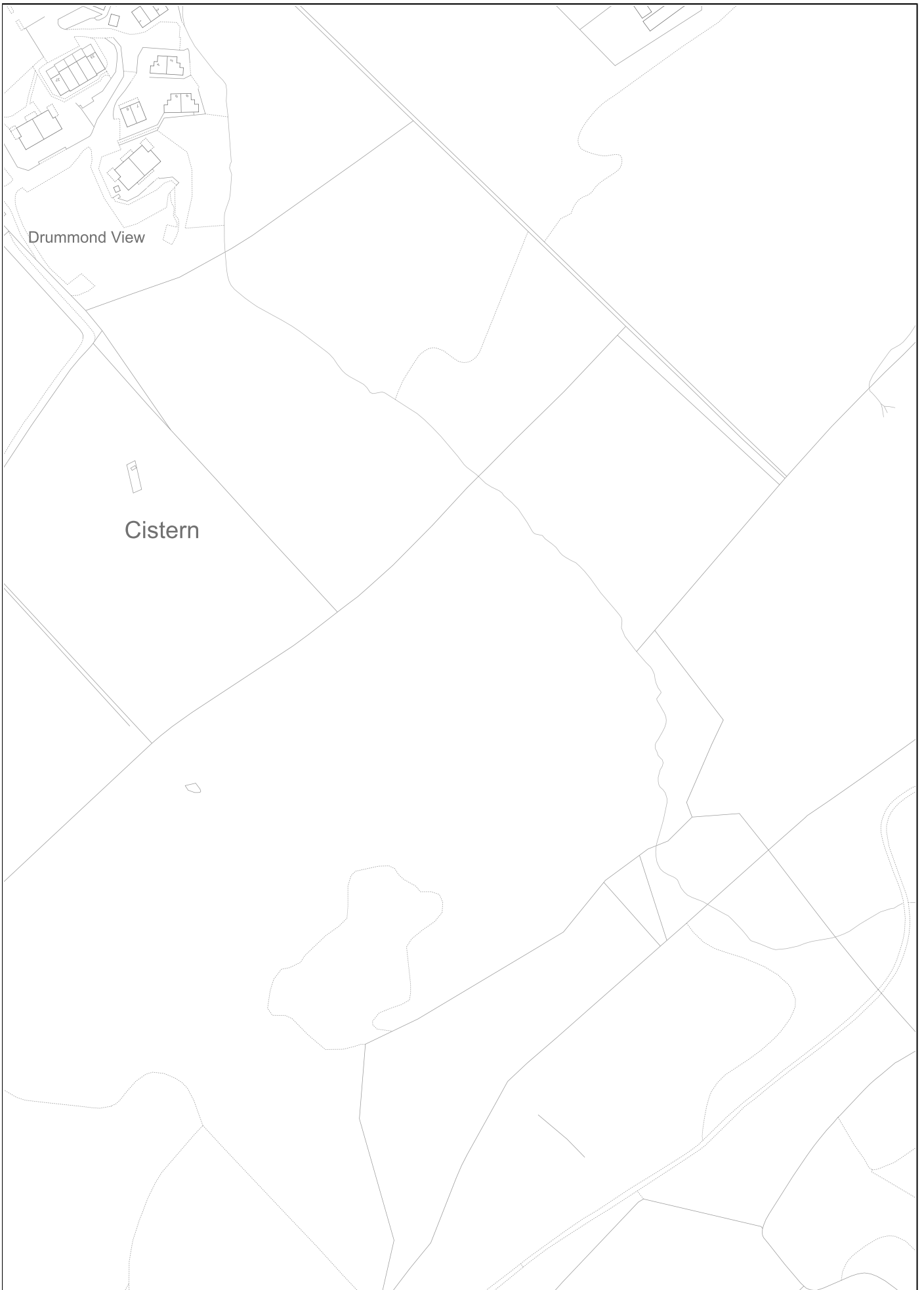
Loch Tay

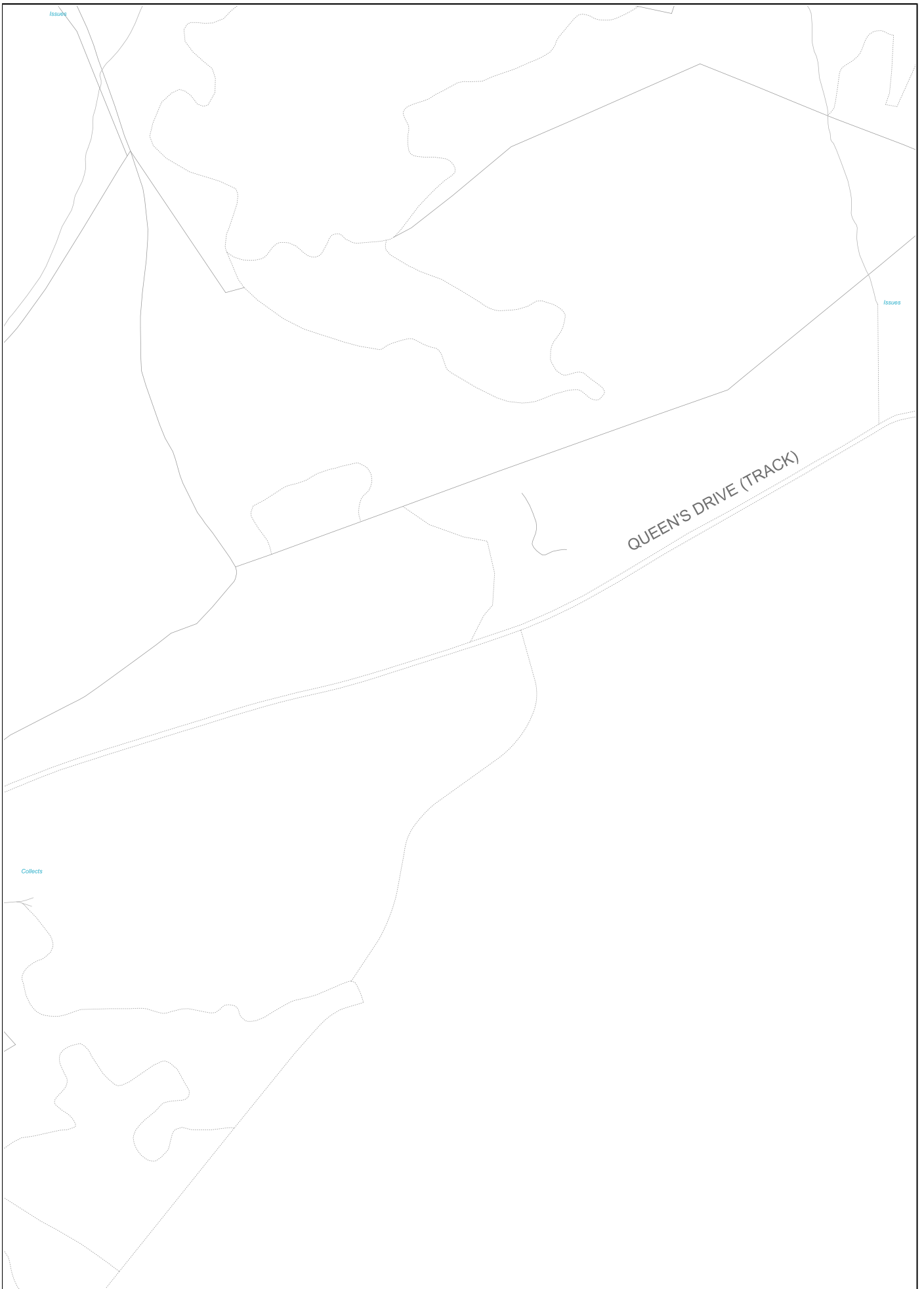


Loch Tay

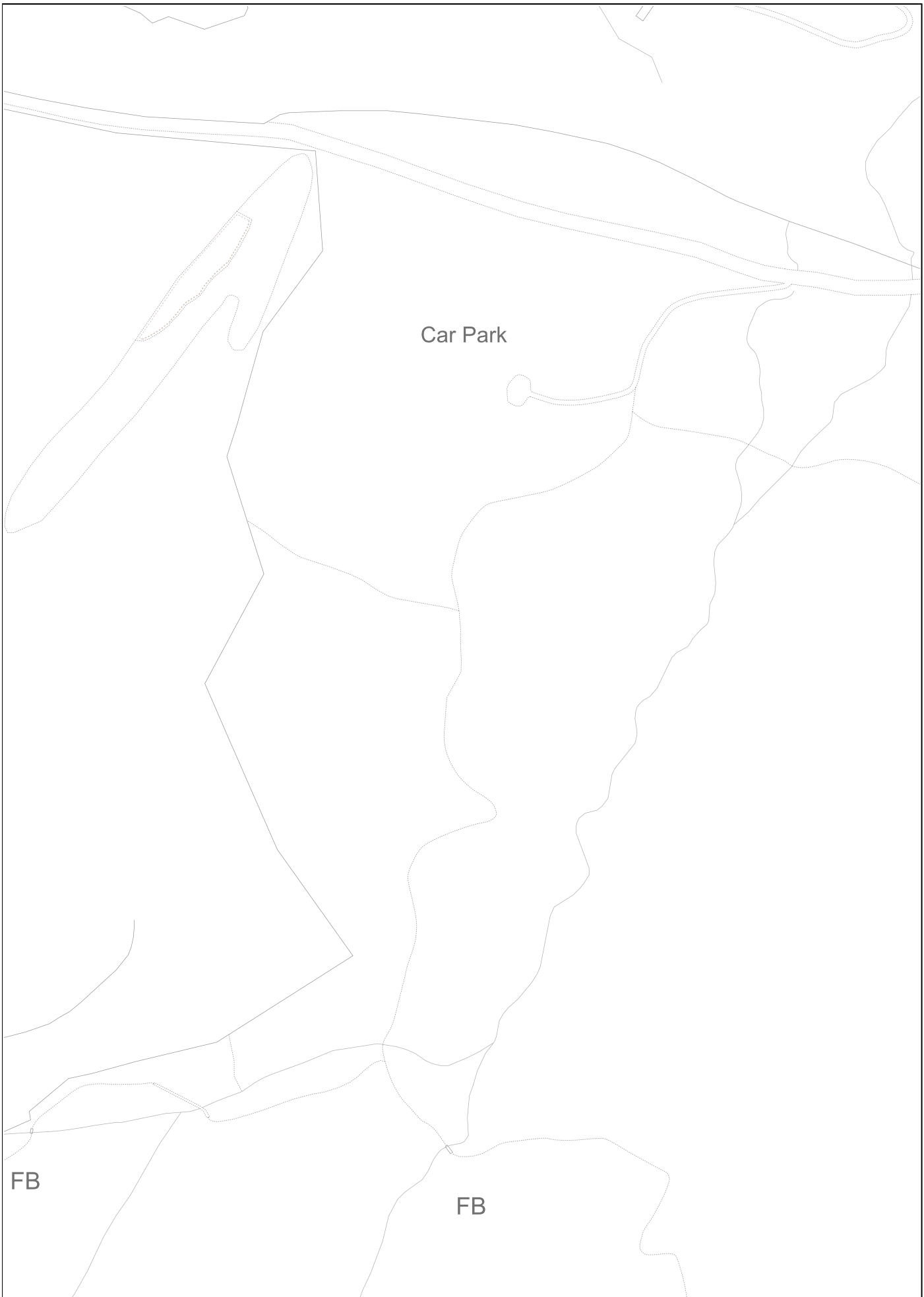


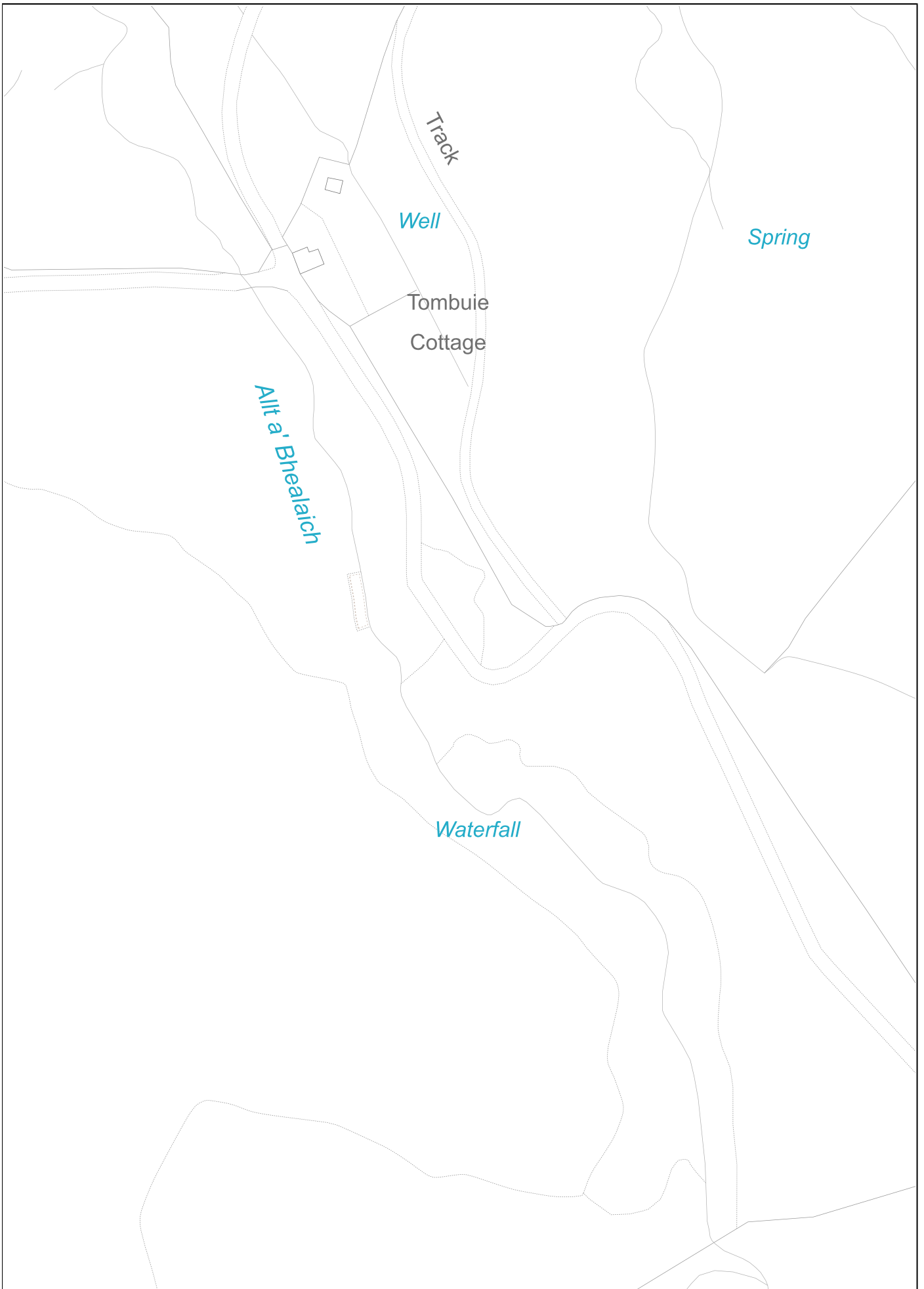



















Loch Tay




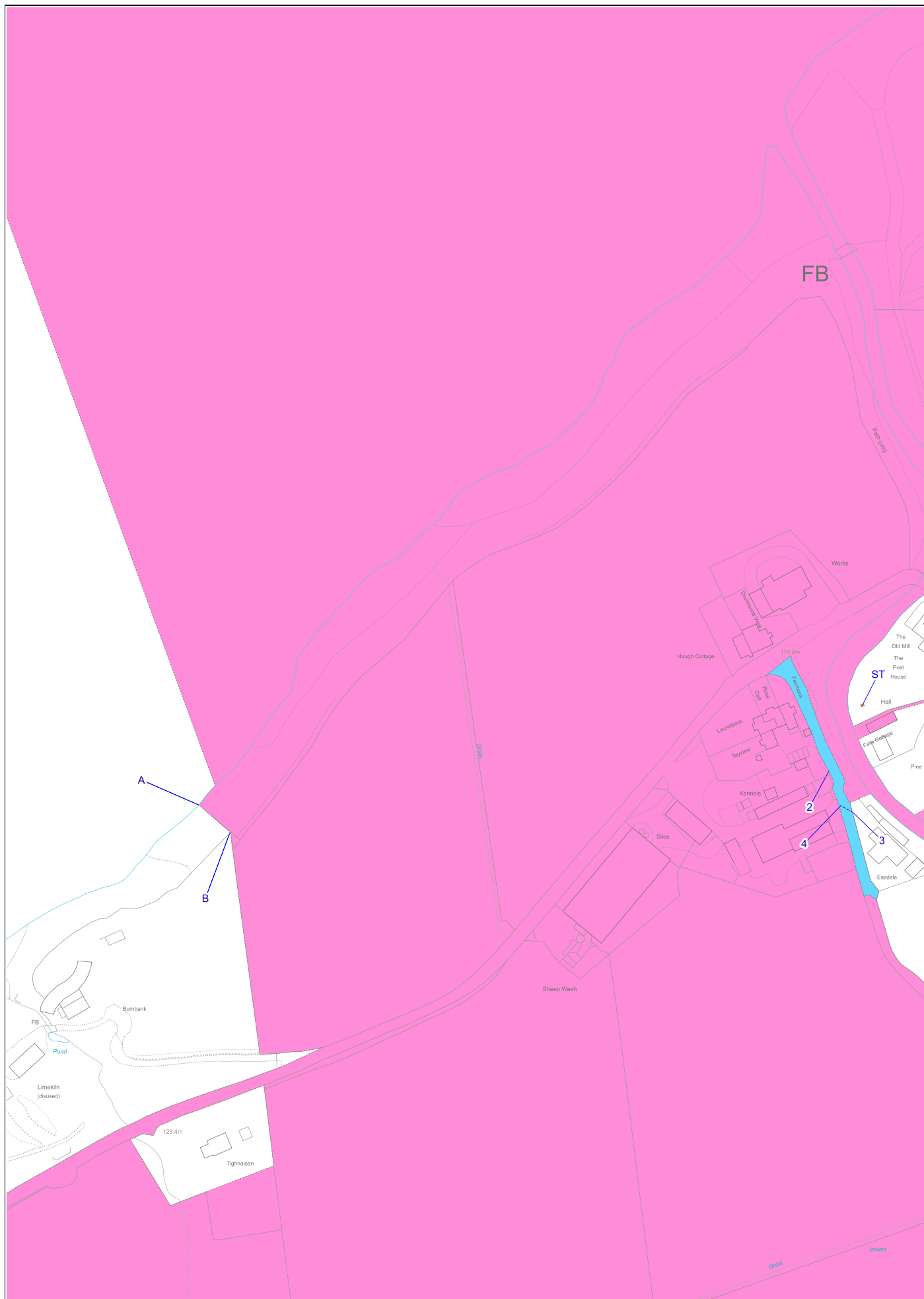


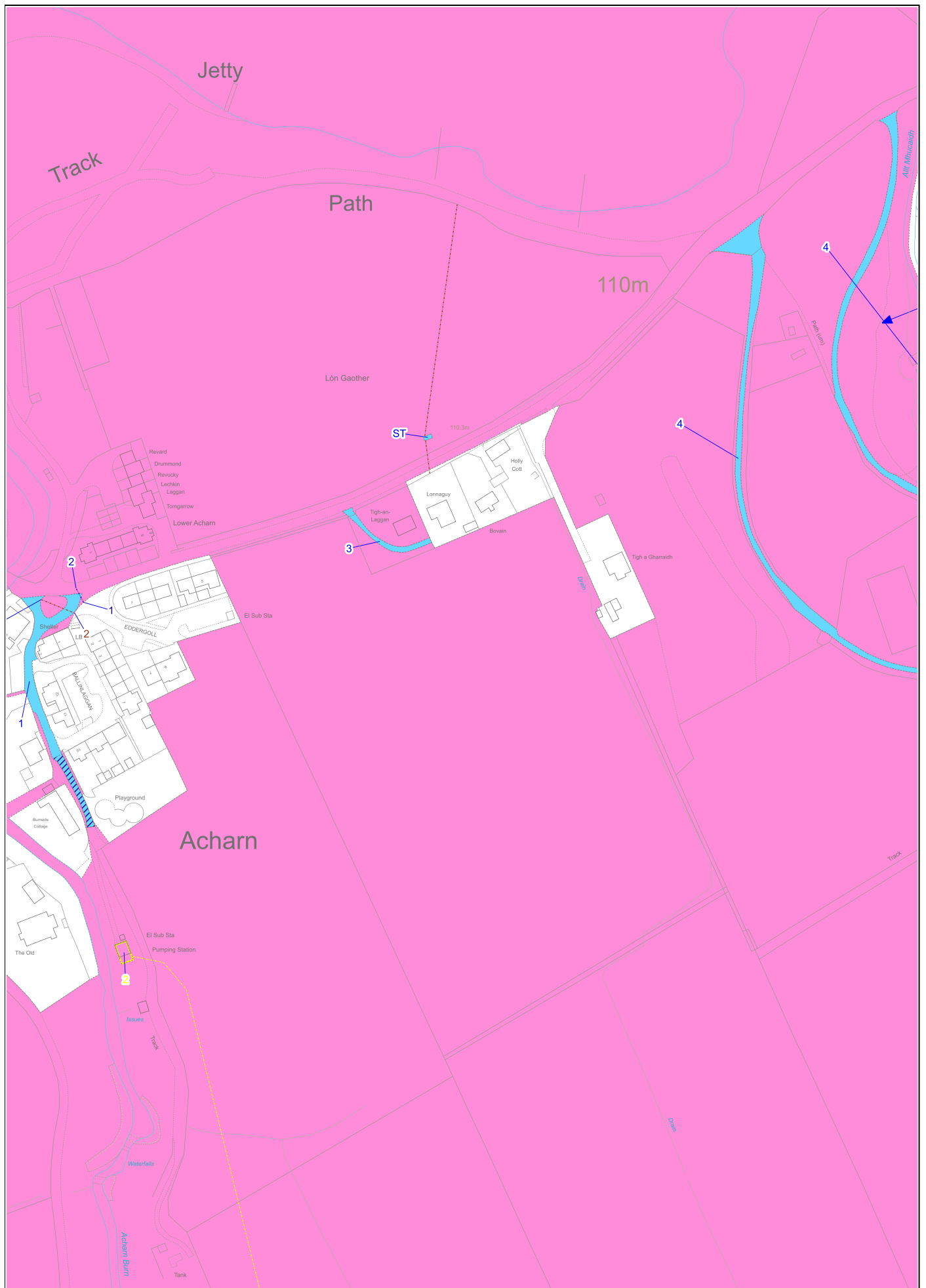


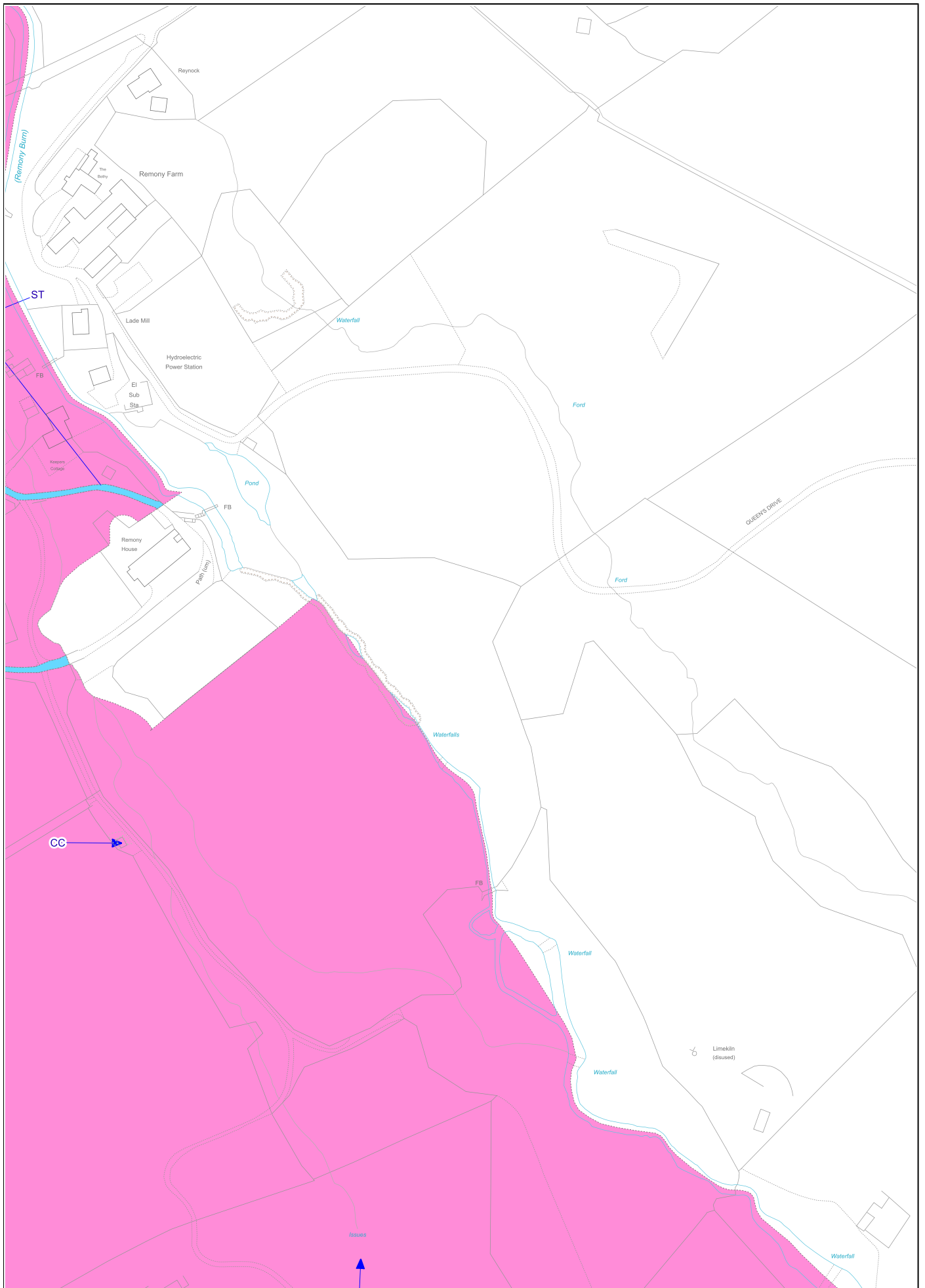


Loch Tay

















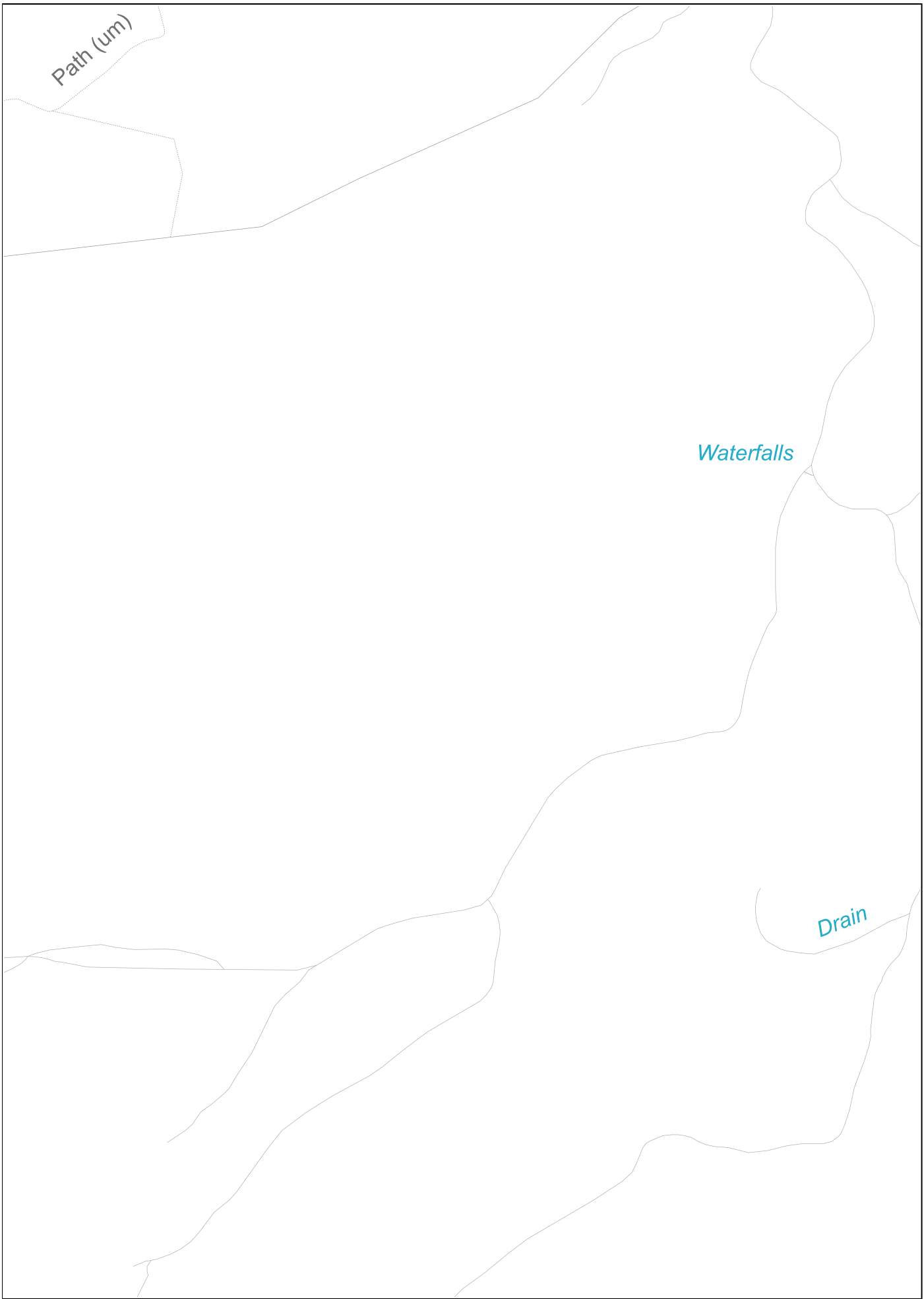



Cairn


Cairn


Creag an Fhùdair
or Kenmore Hill

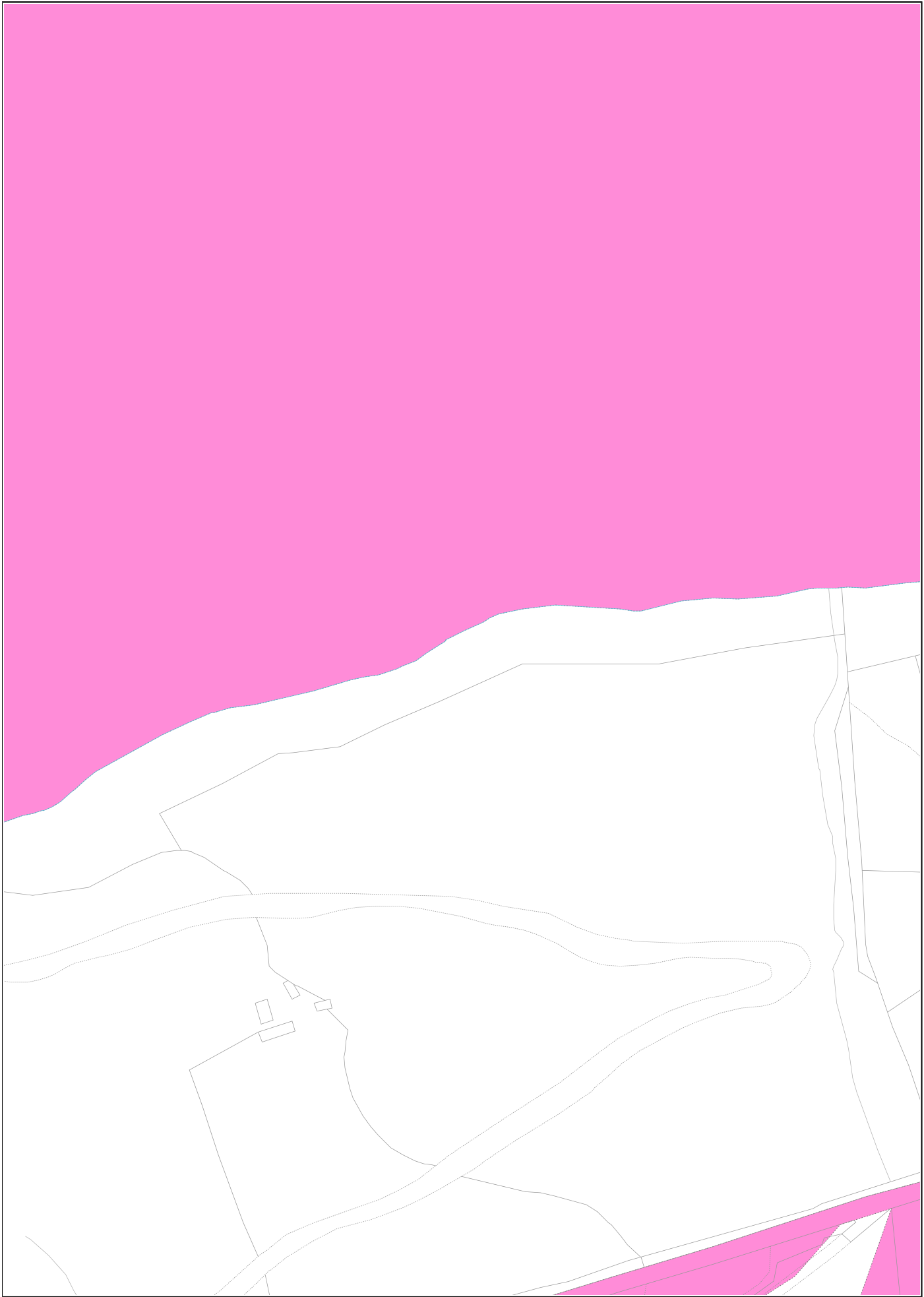


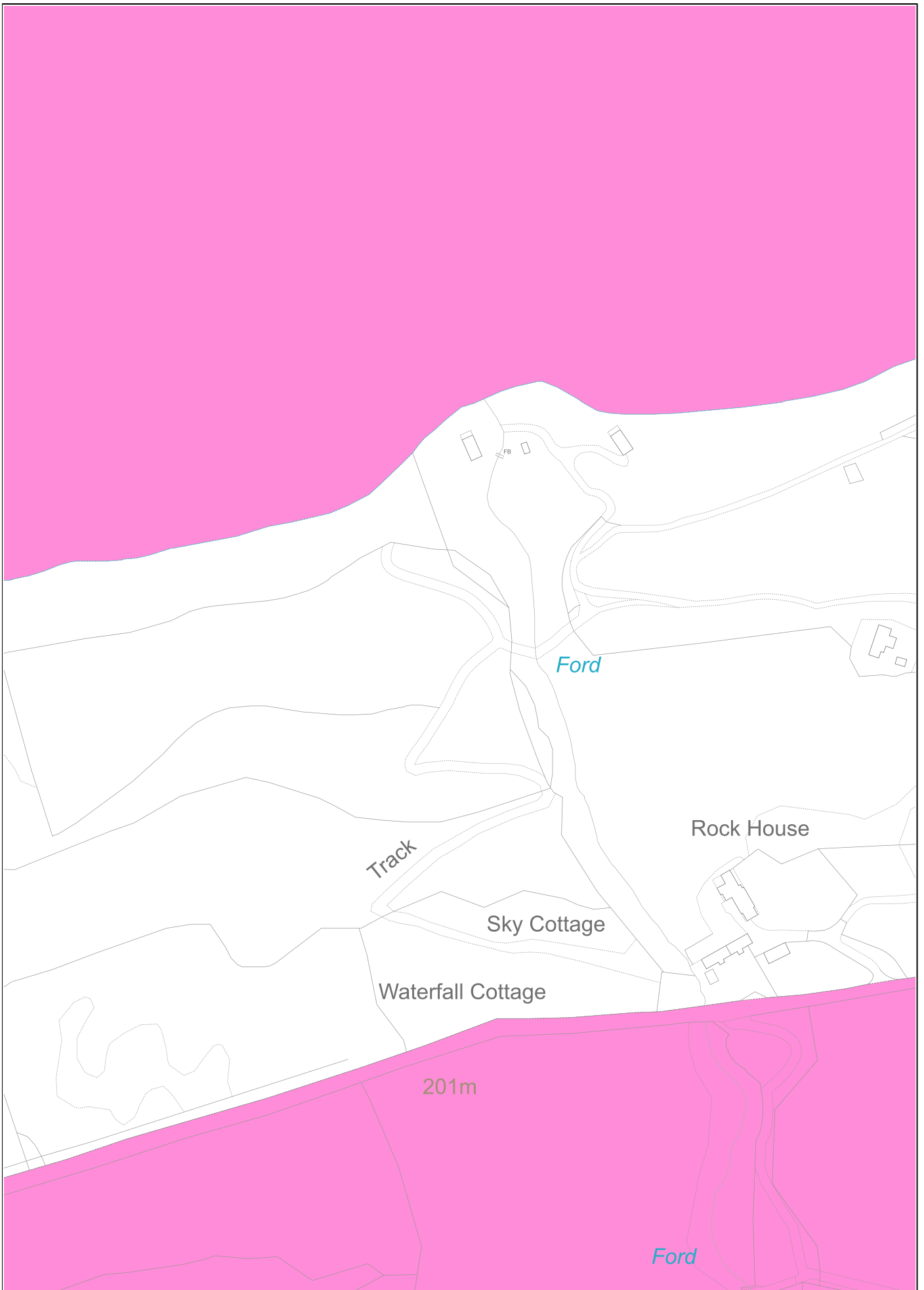


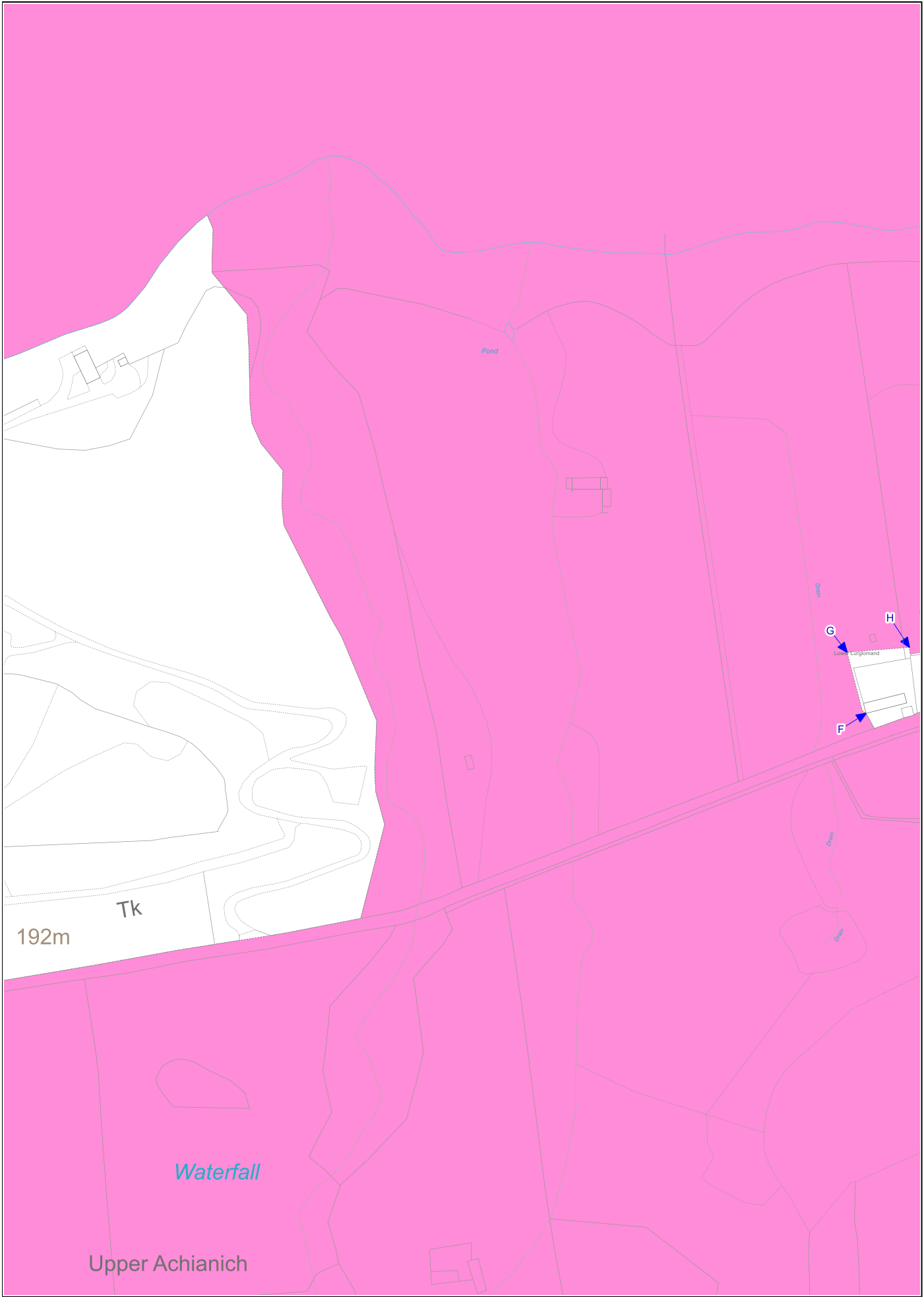


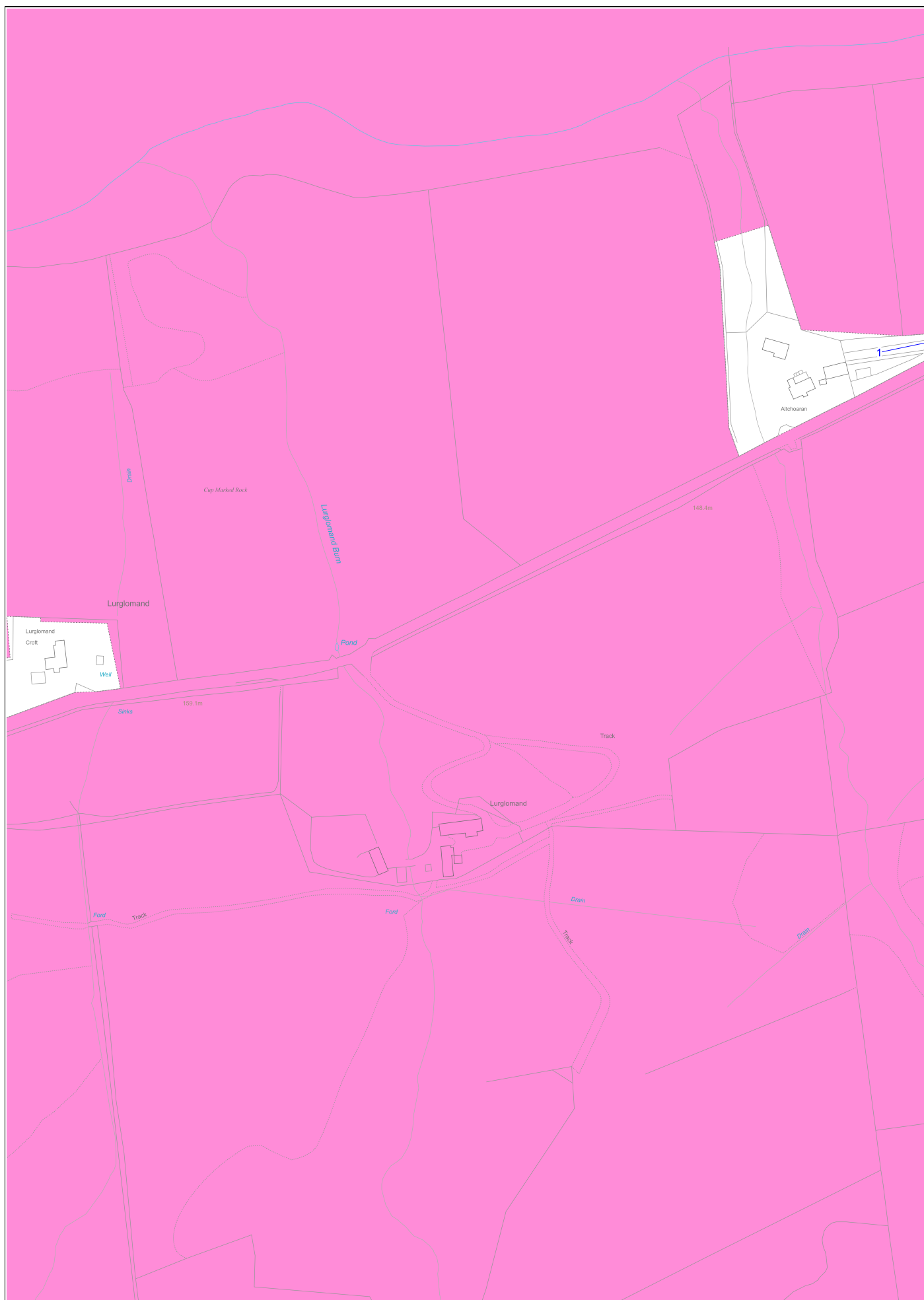












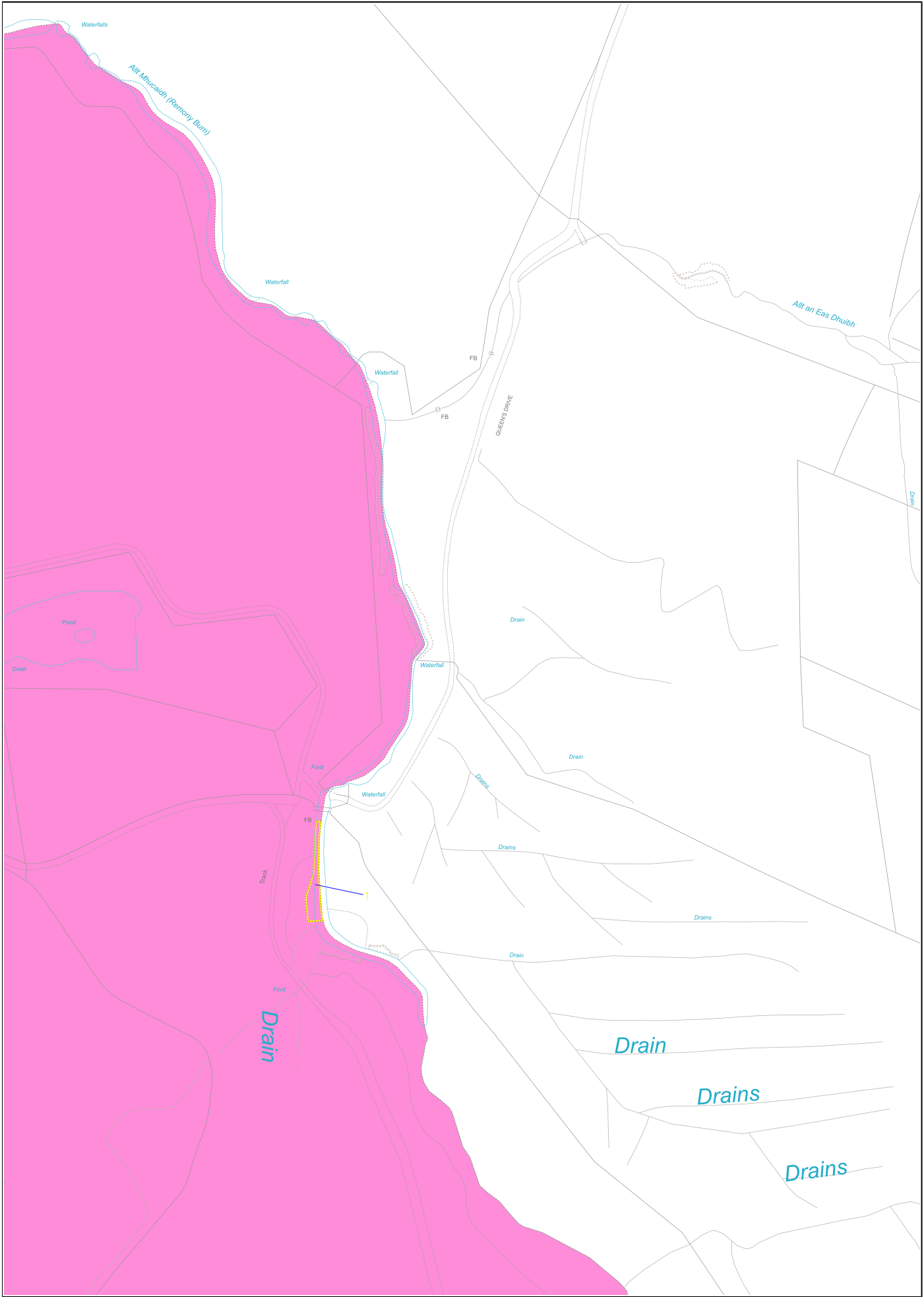














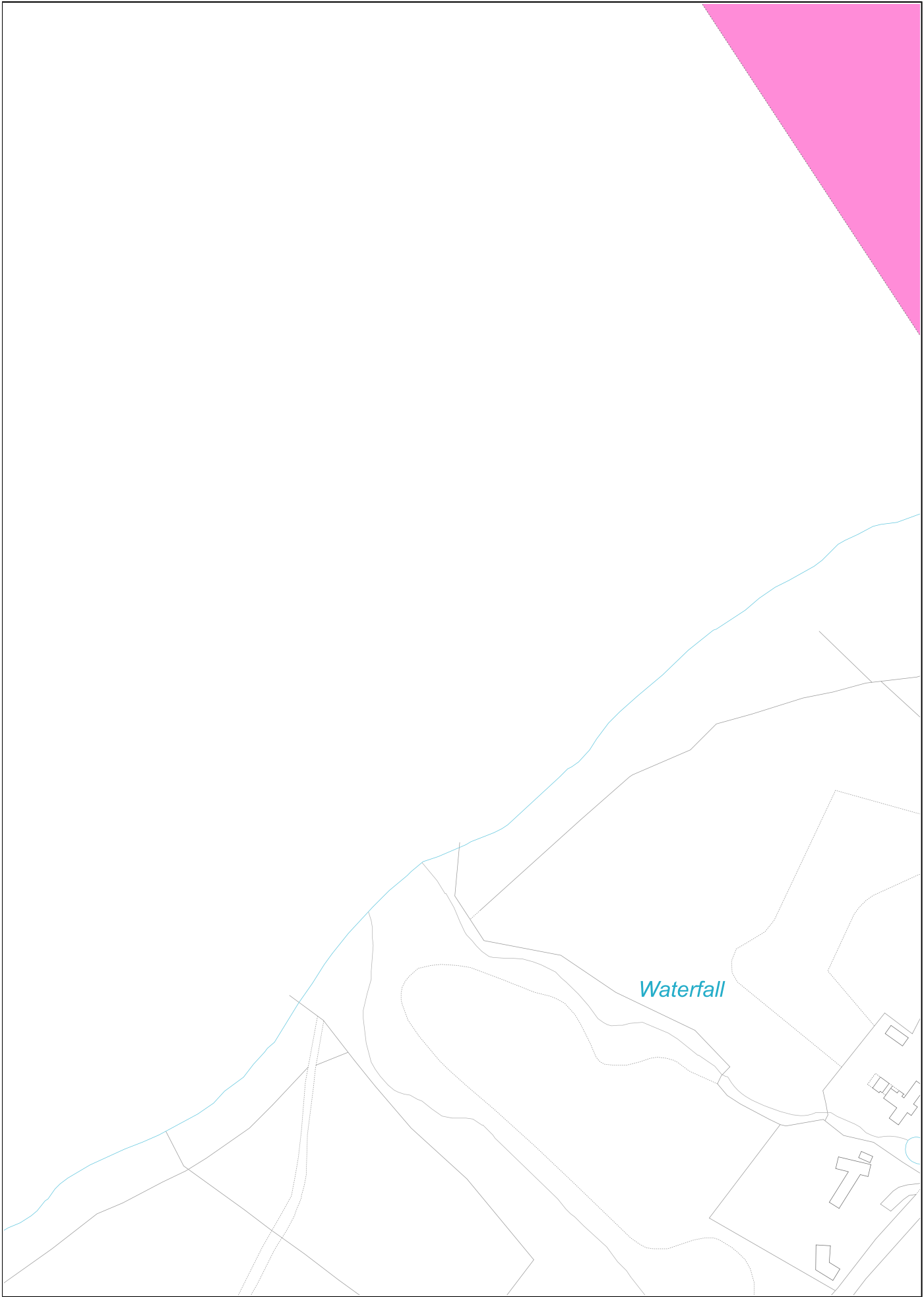


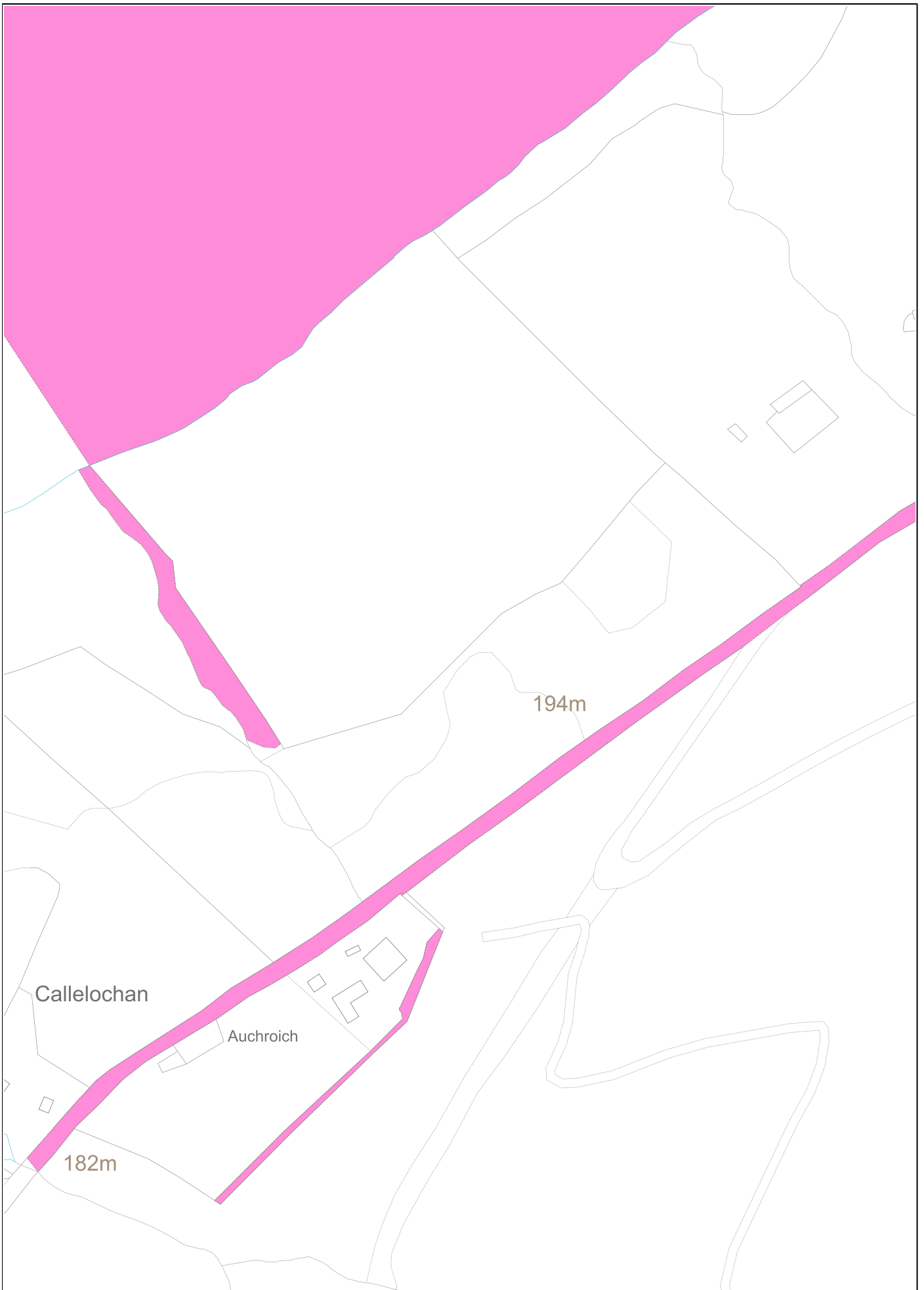


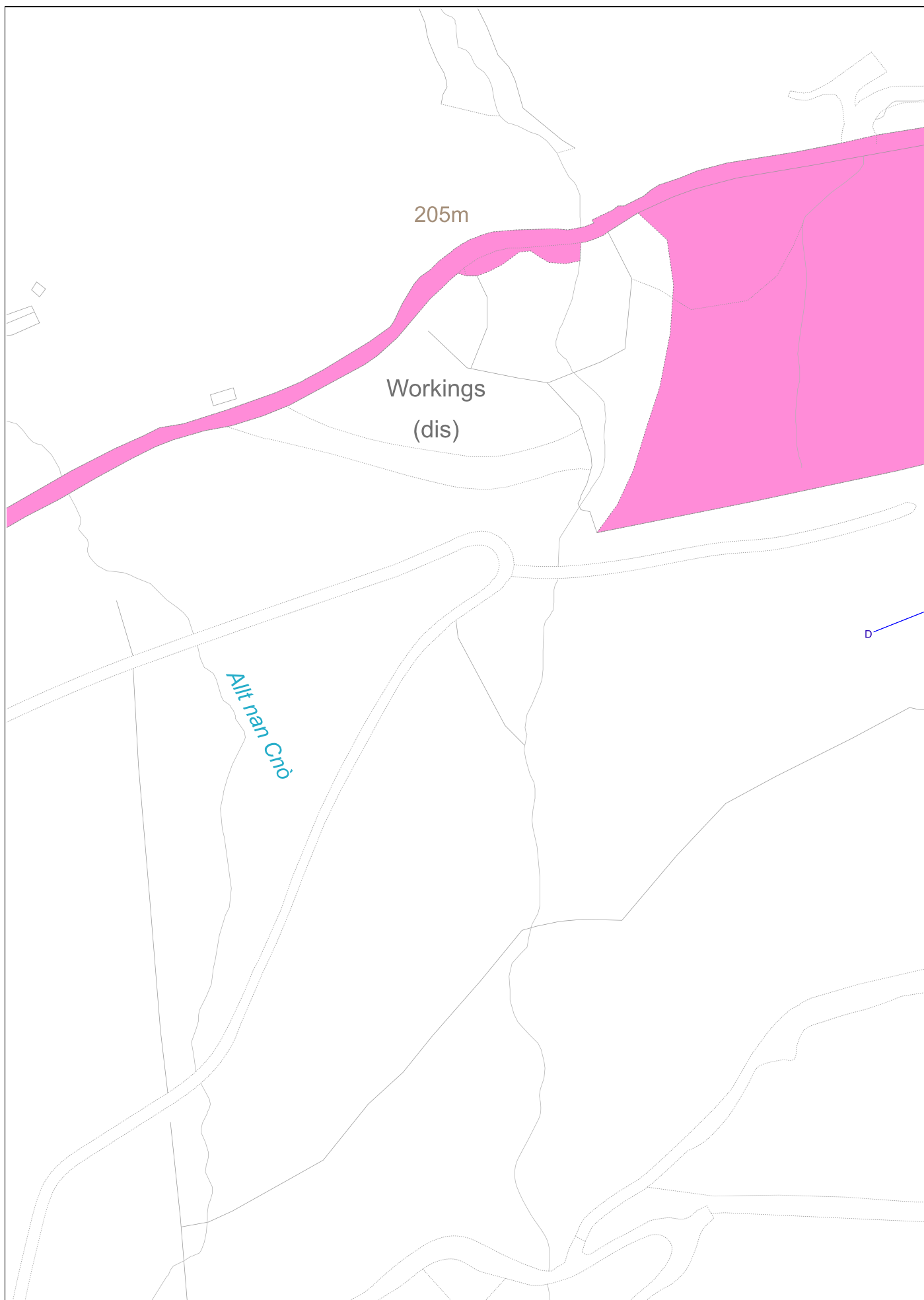


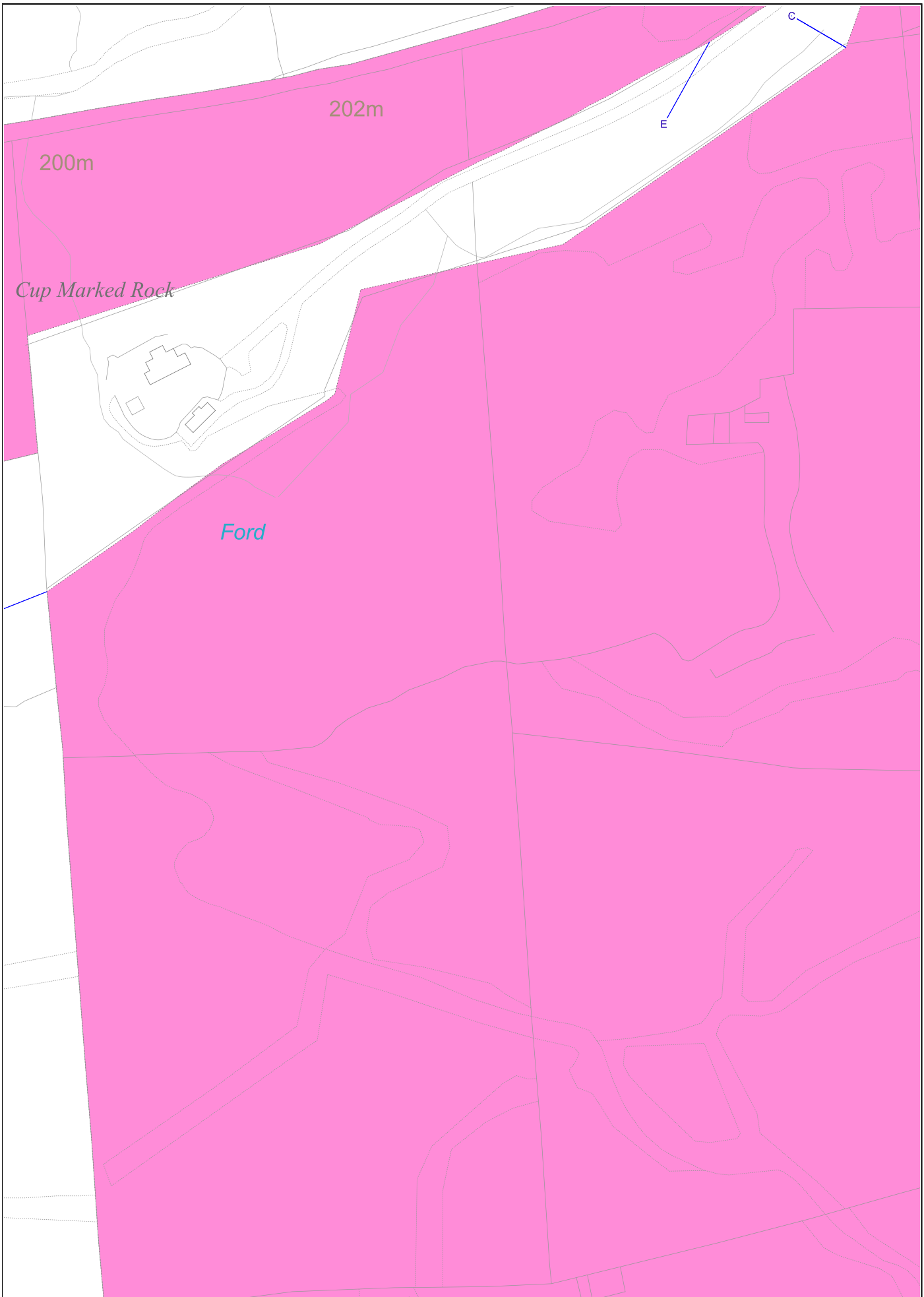


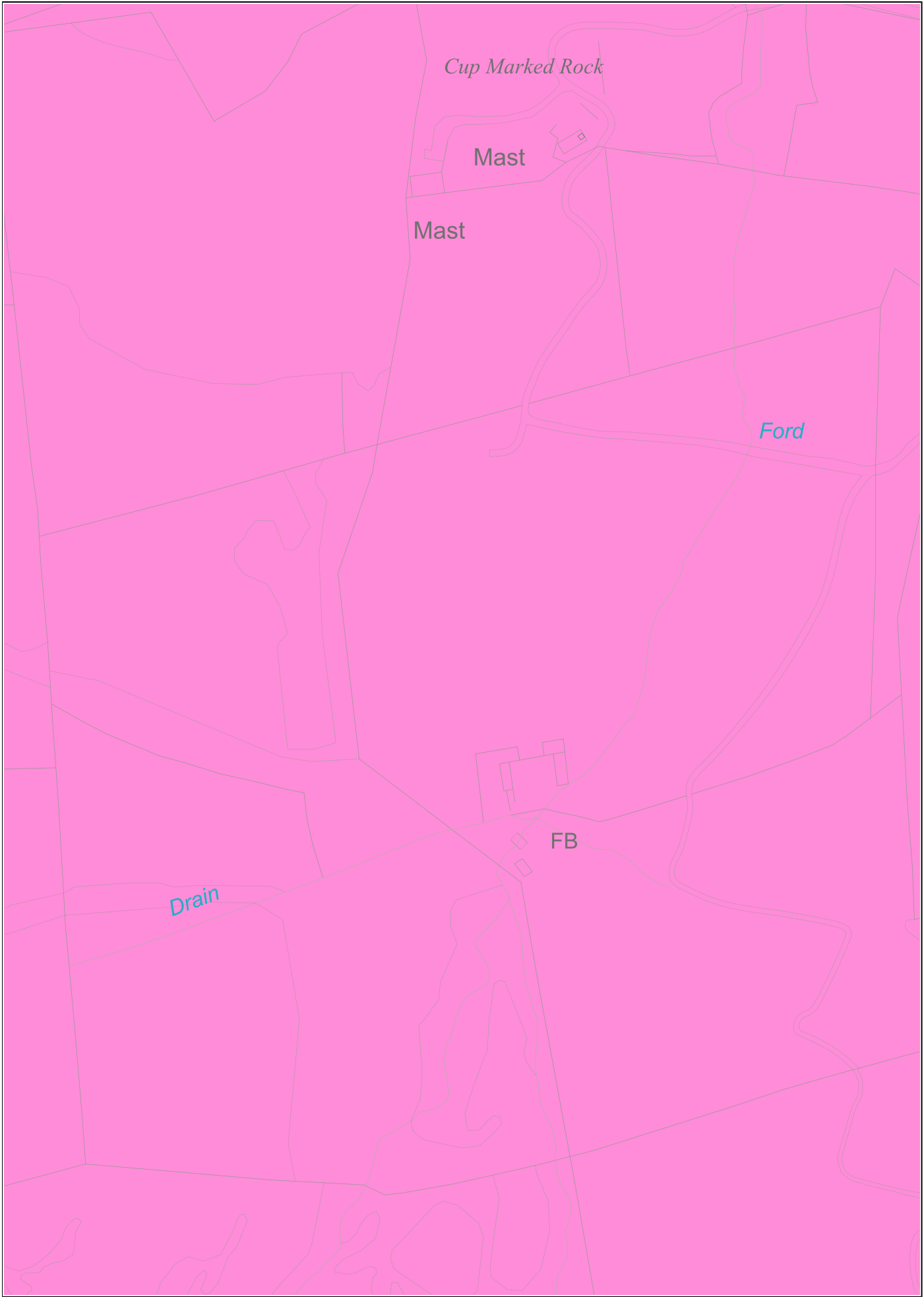


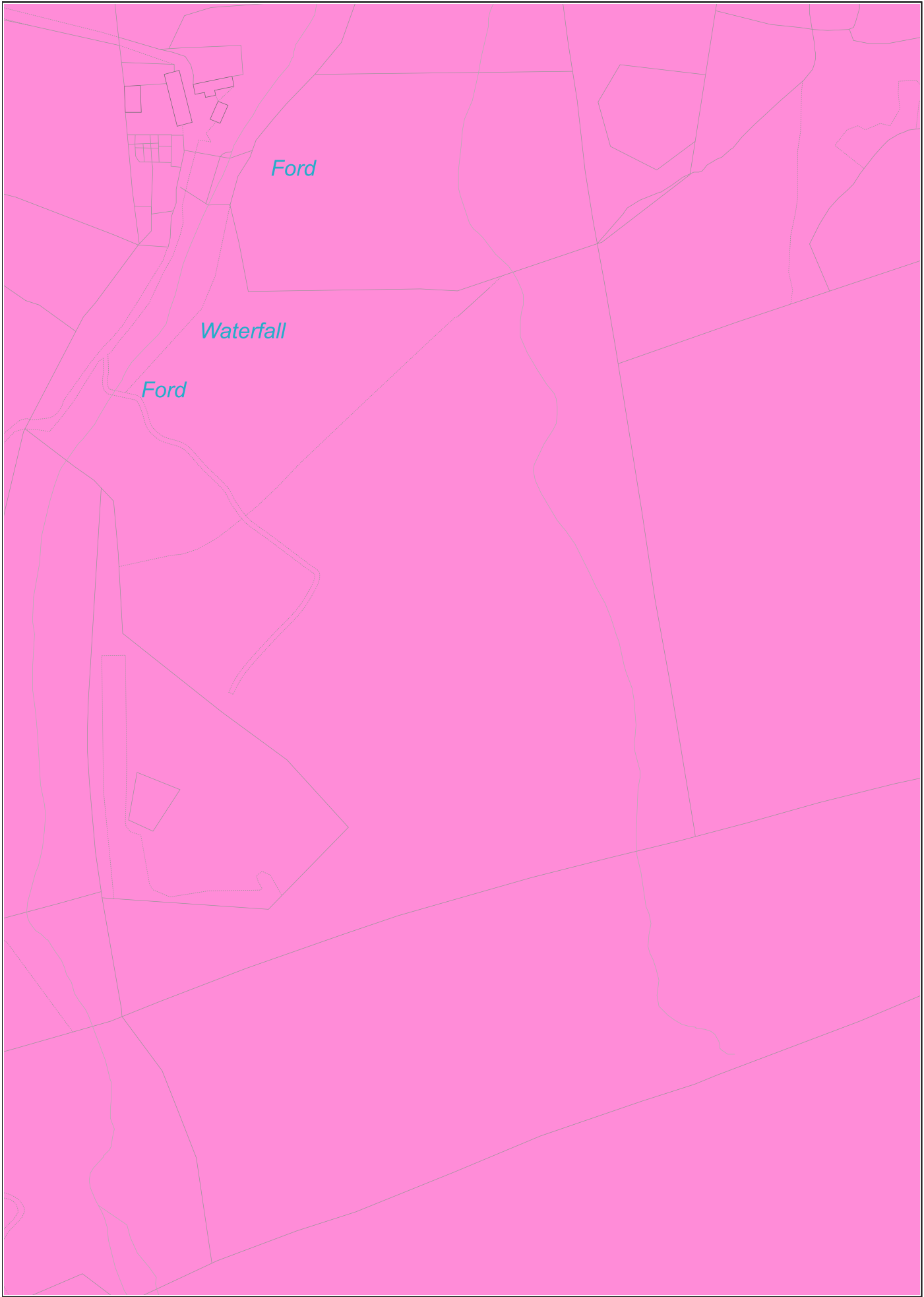











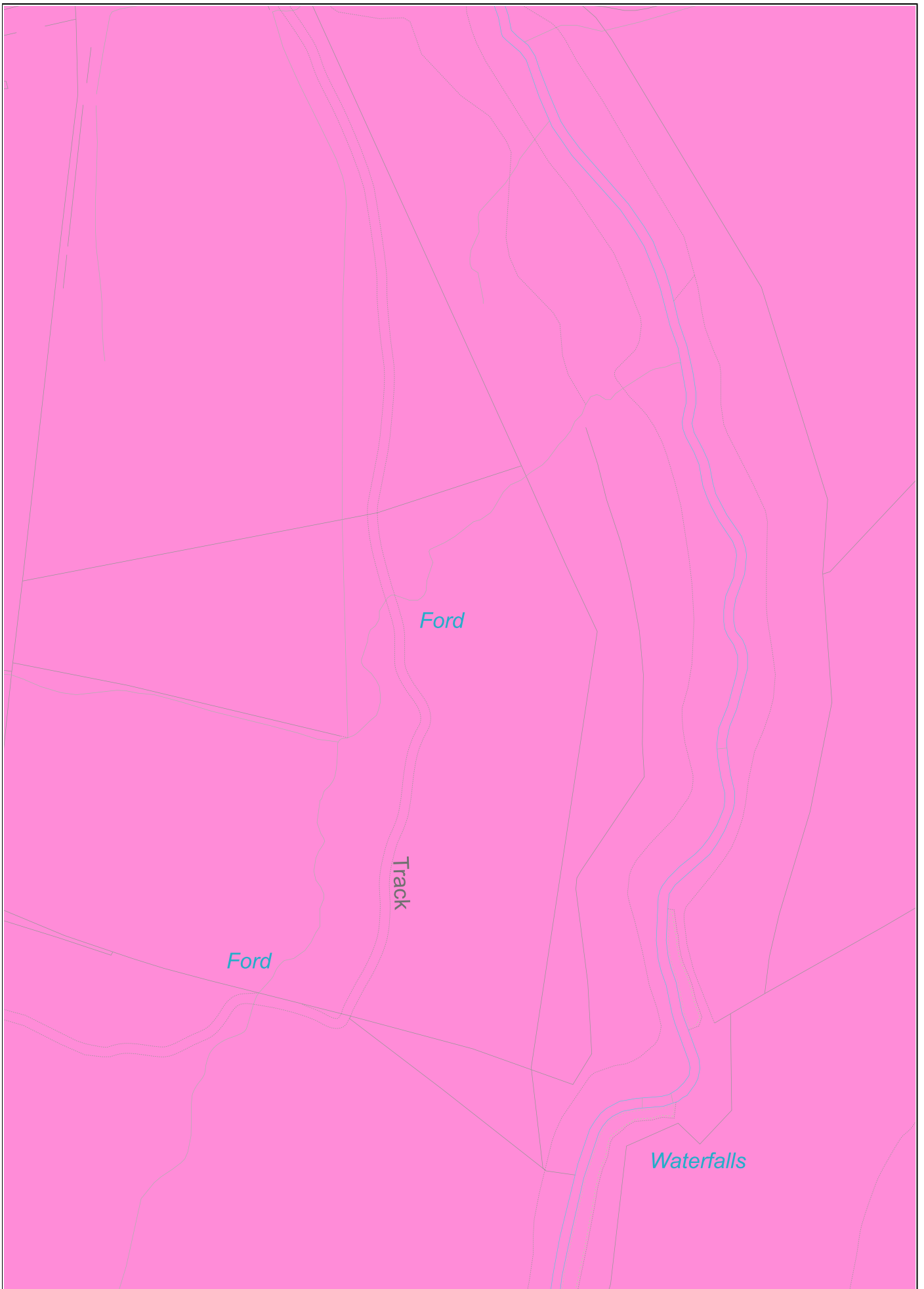




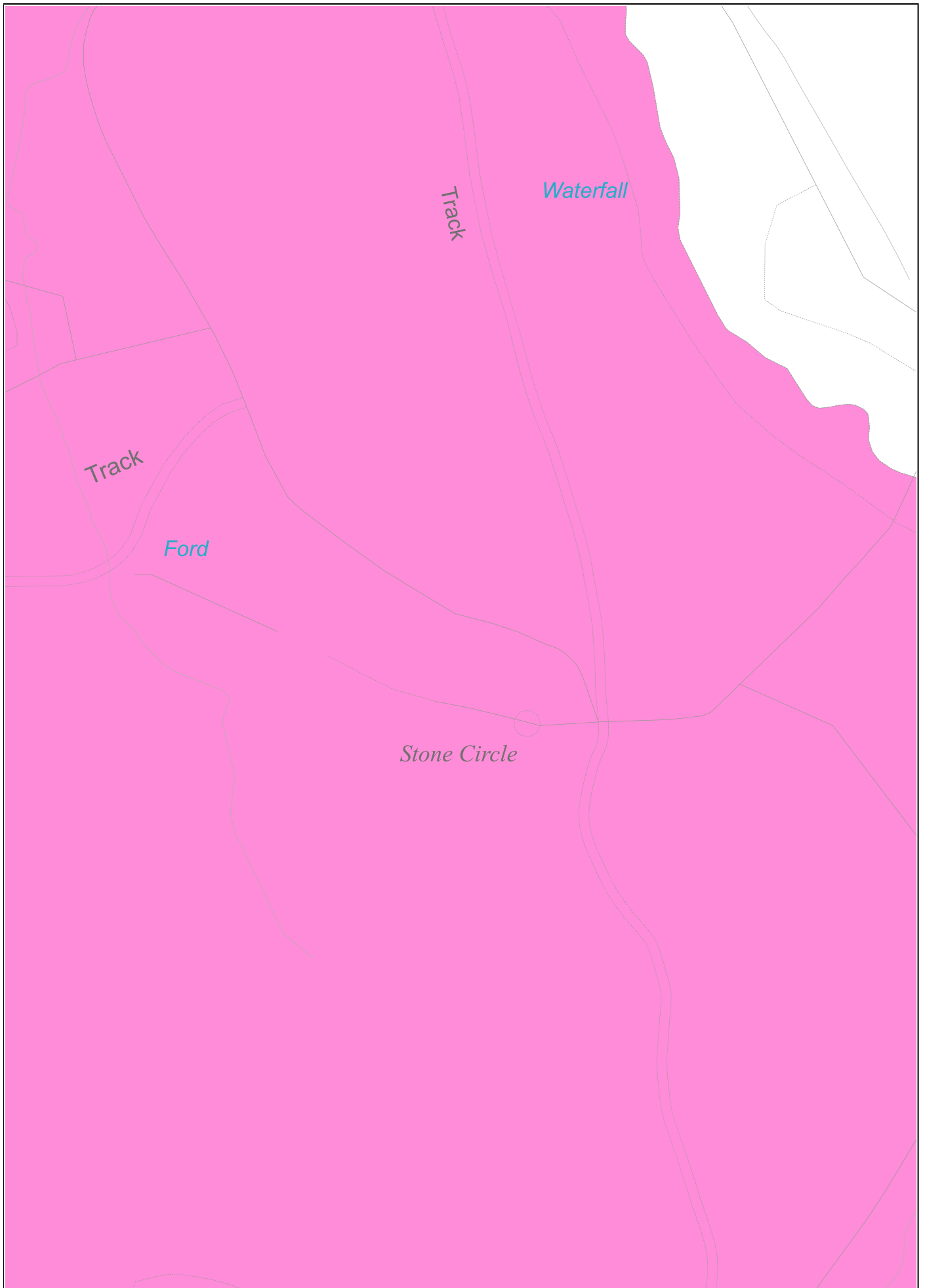


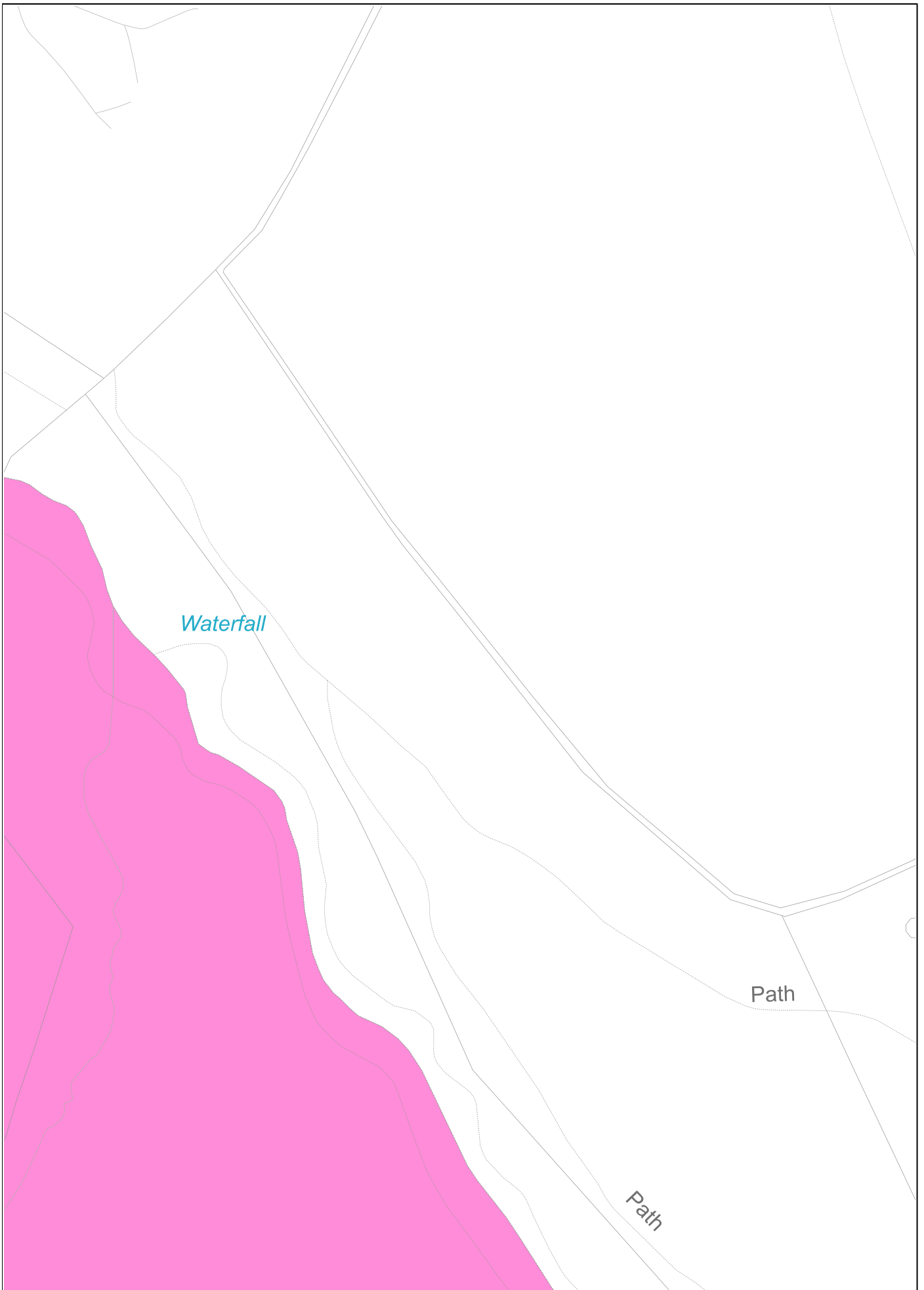


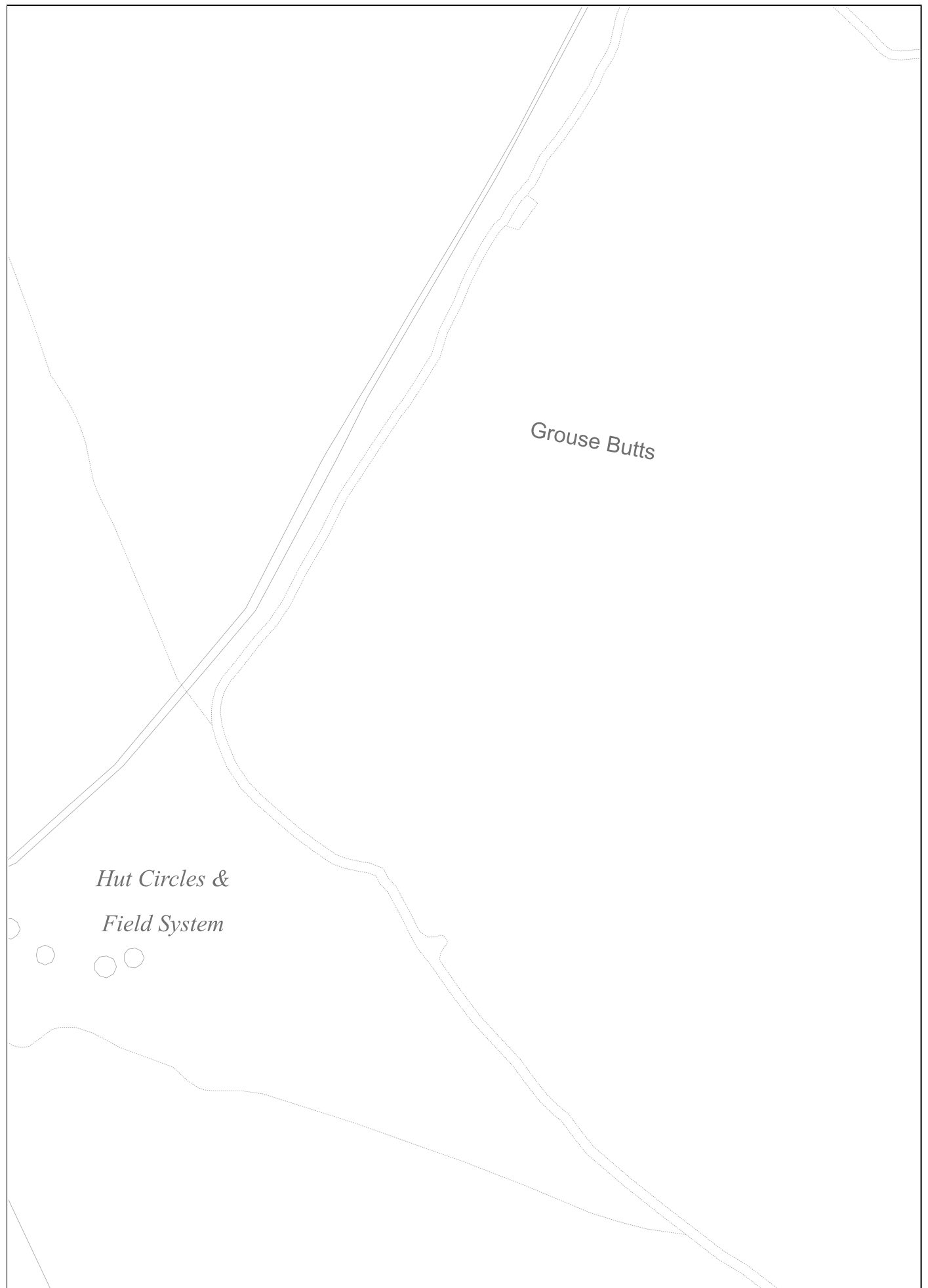




Queen's Wood








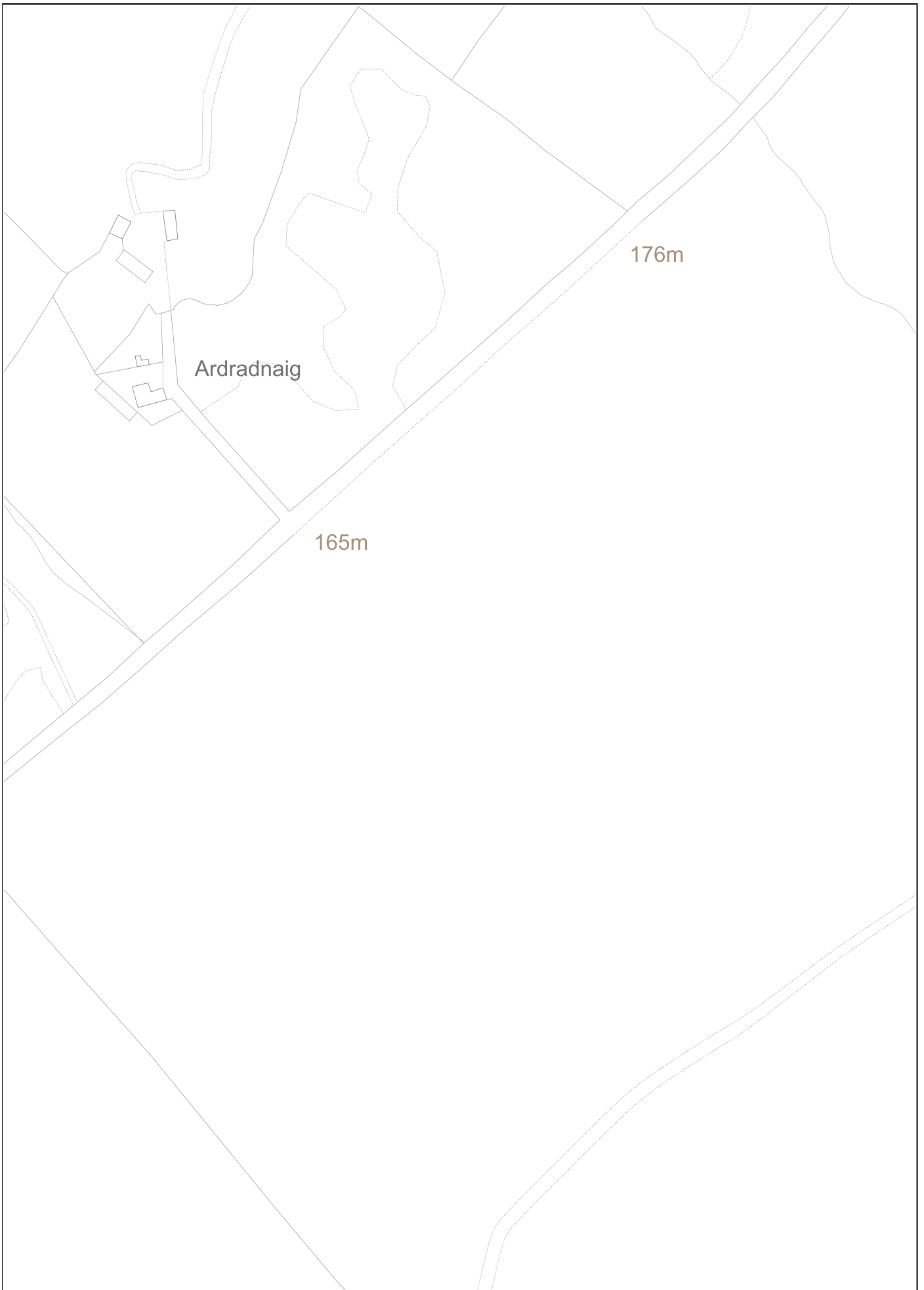


A topographic map of Meall Greigh, showing a mountain range with a prominent peak on the left. The map features contour lines and a network of paths. The text 'Meall Greigh' is printed in a bold, sans-serif font in the center-left area. The map is enclosed in a black rectangular border.


Meall Greigh




























Tom na Mòine


Ford

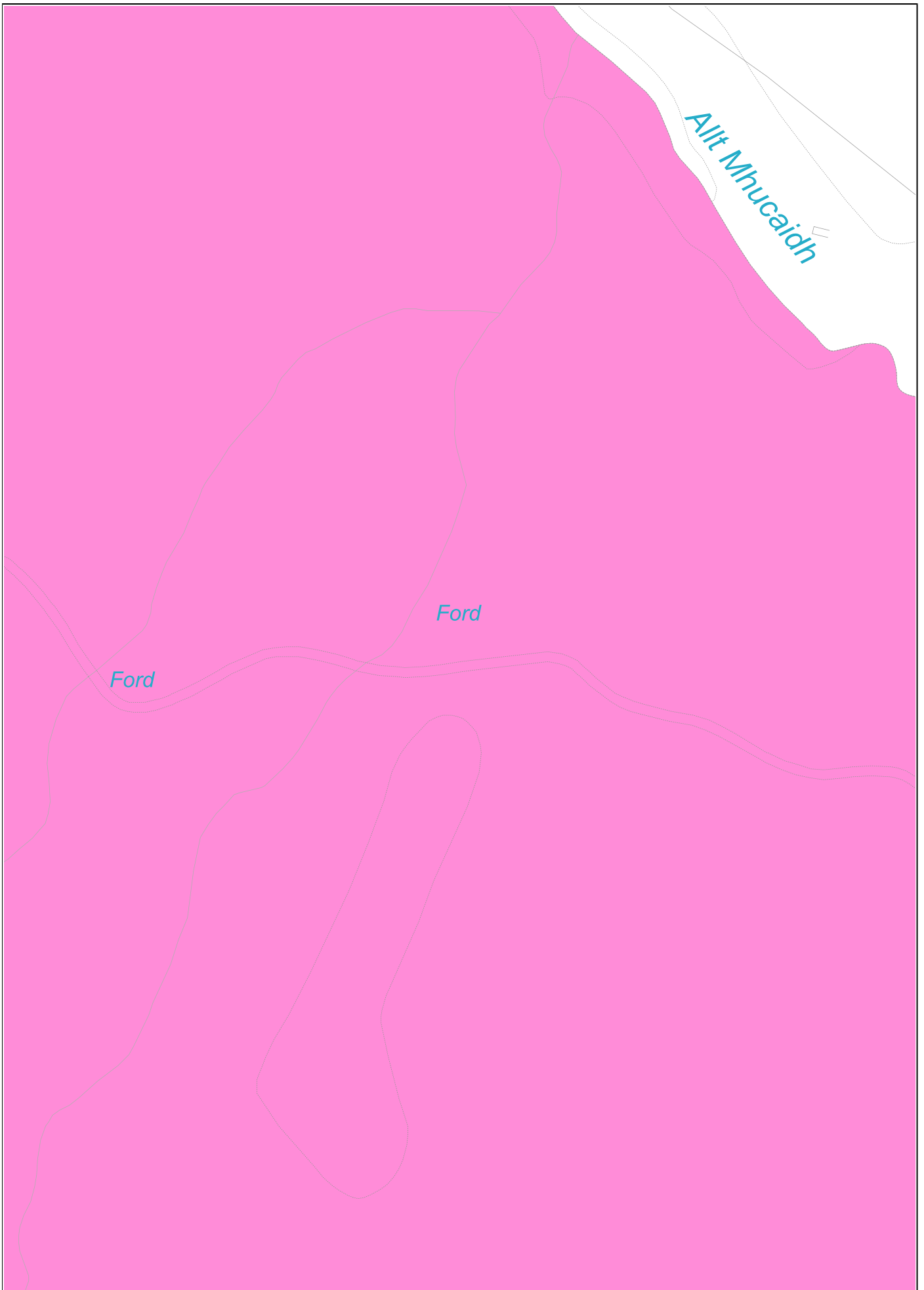
Ford

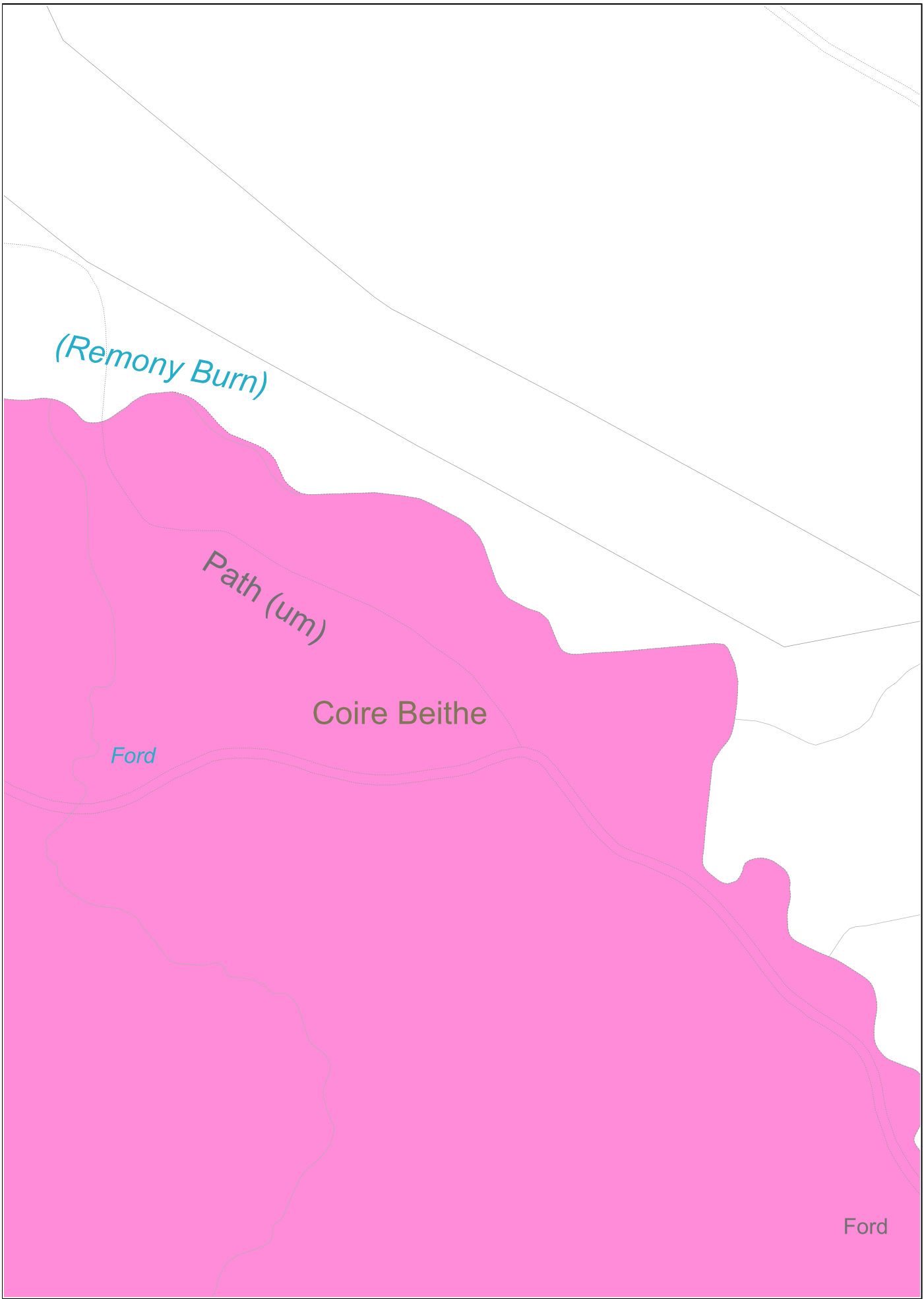
Ford








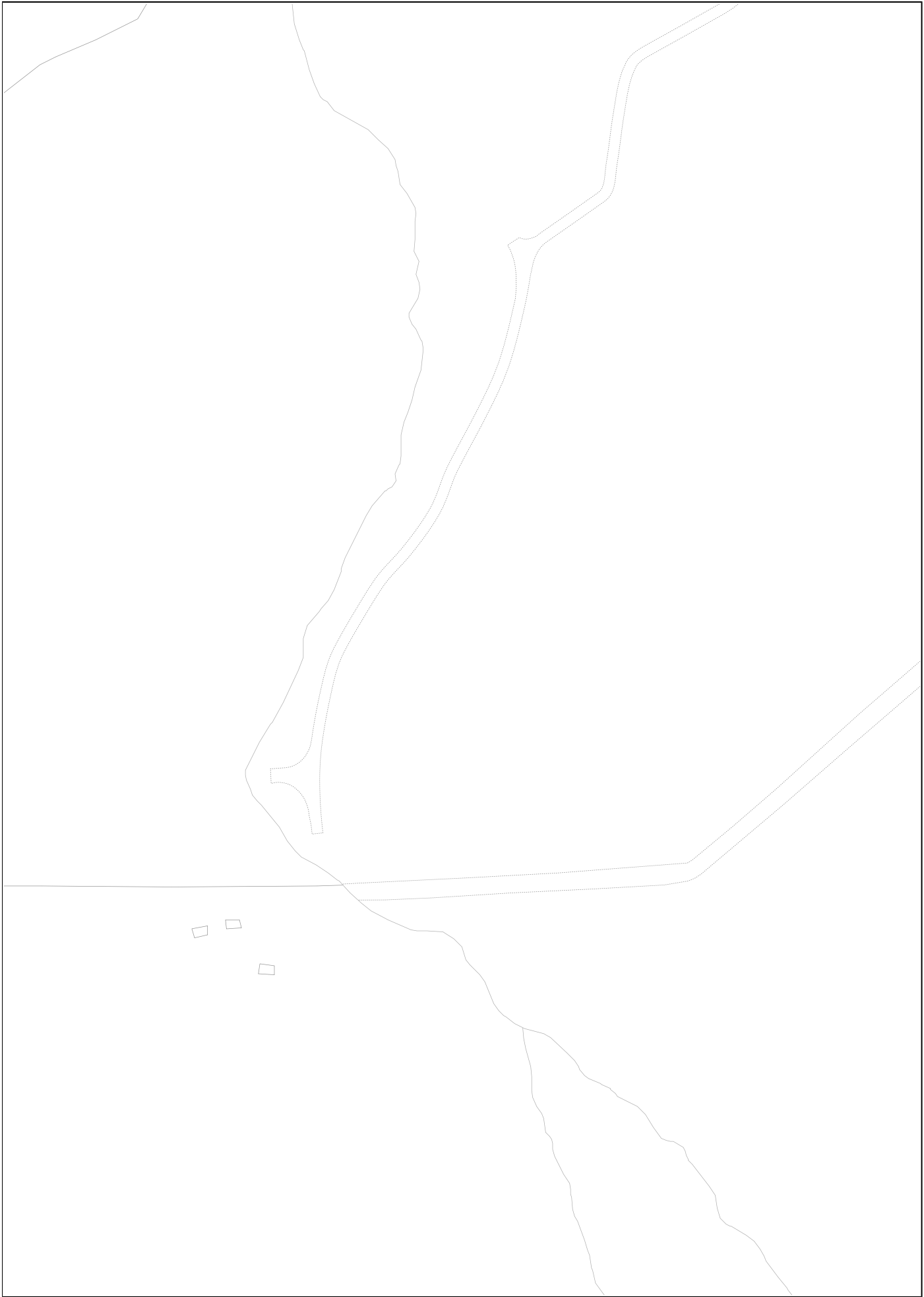





































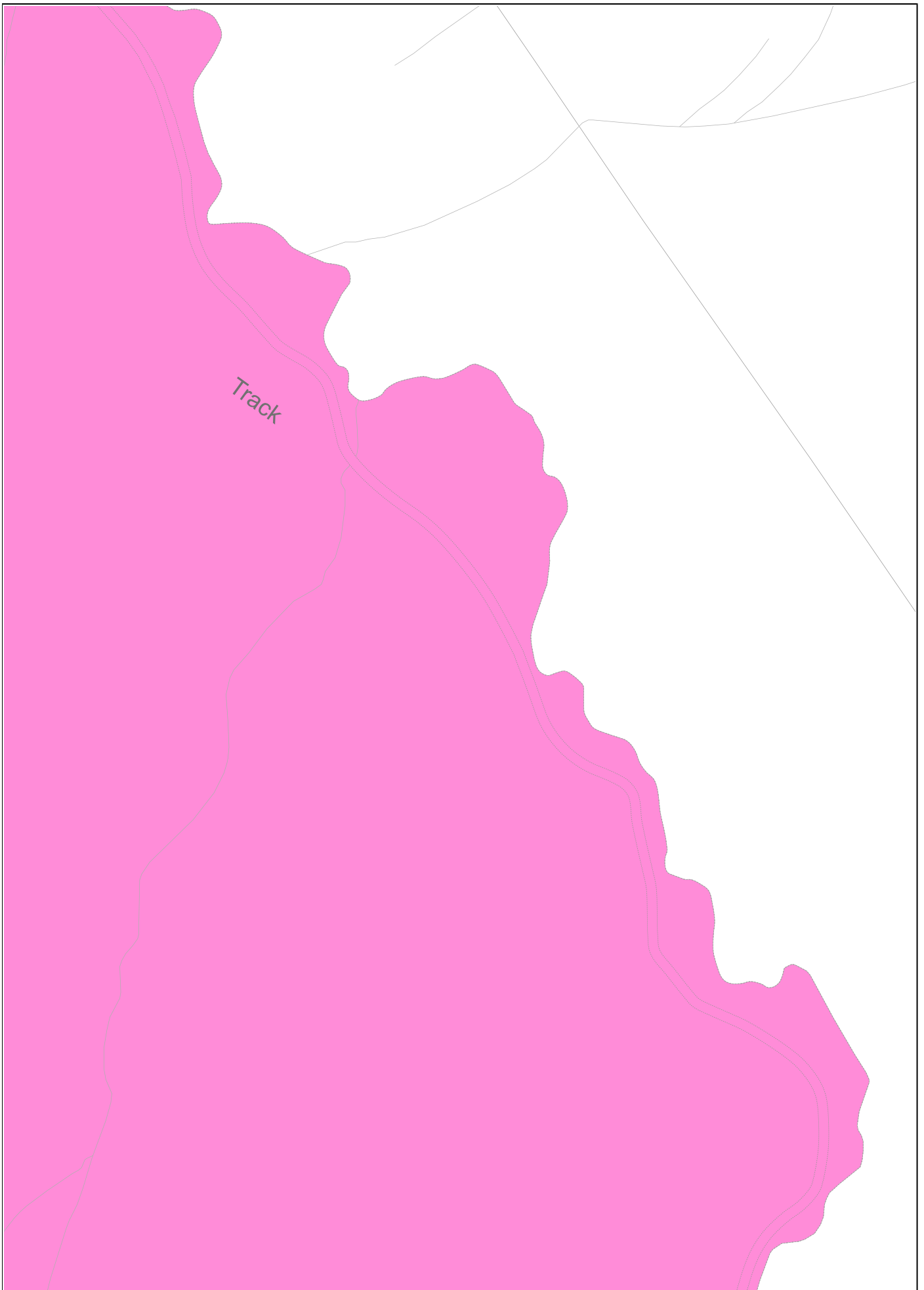






Cnoc Chaluim








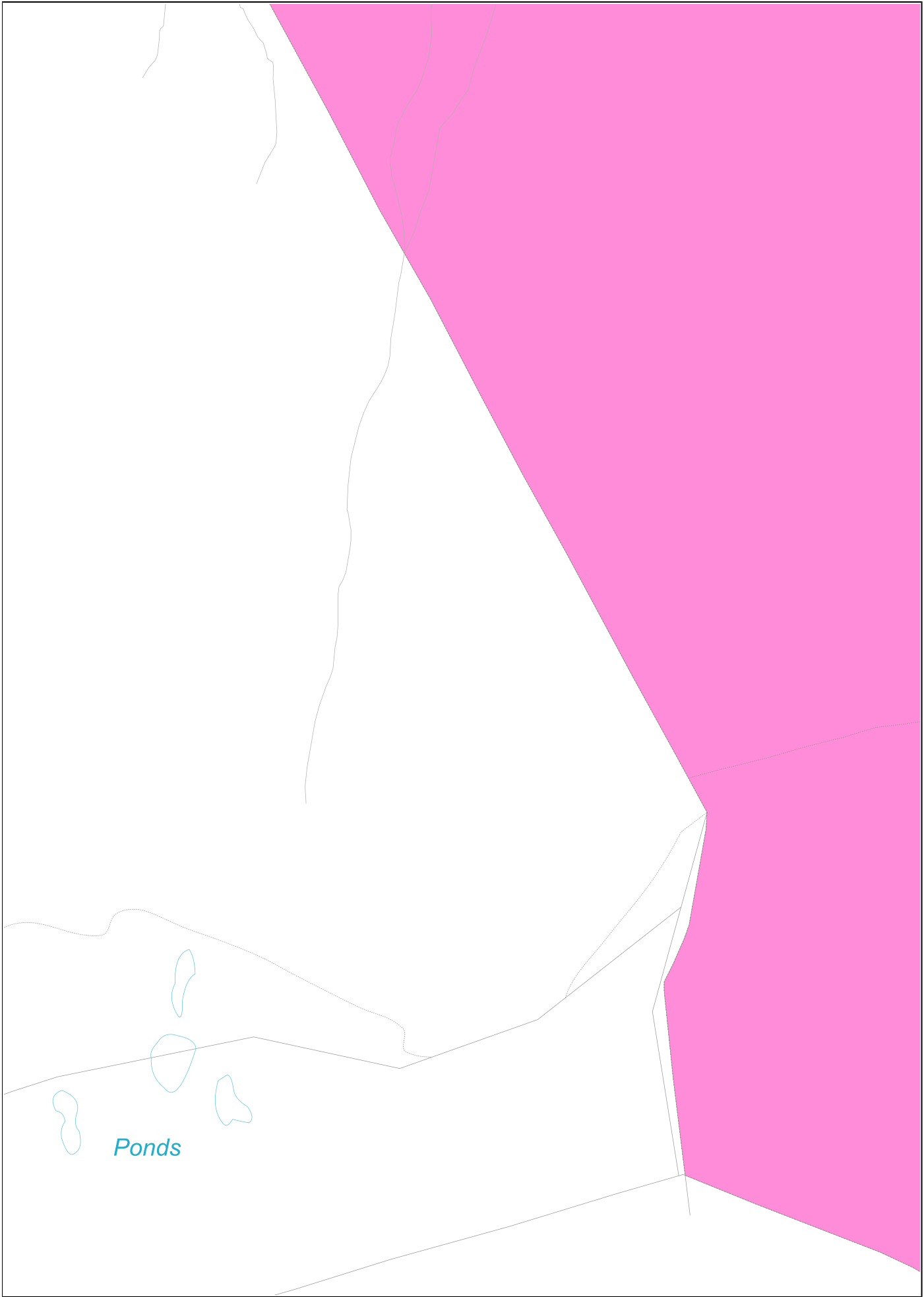
















Beinn Bhreac
















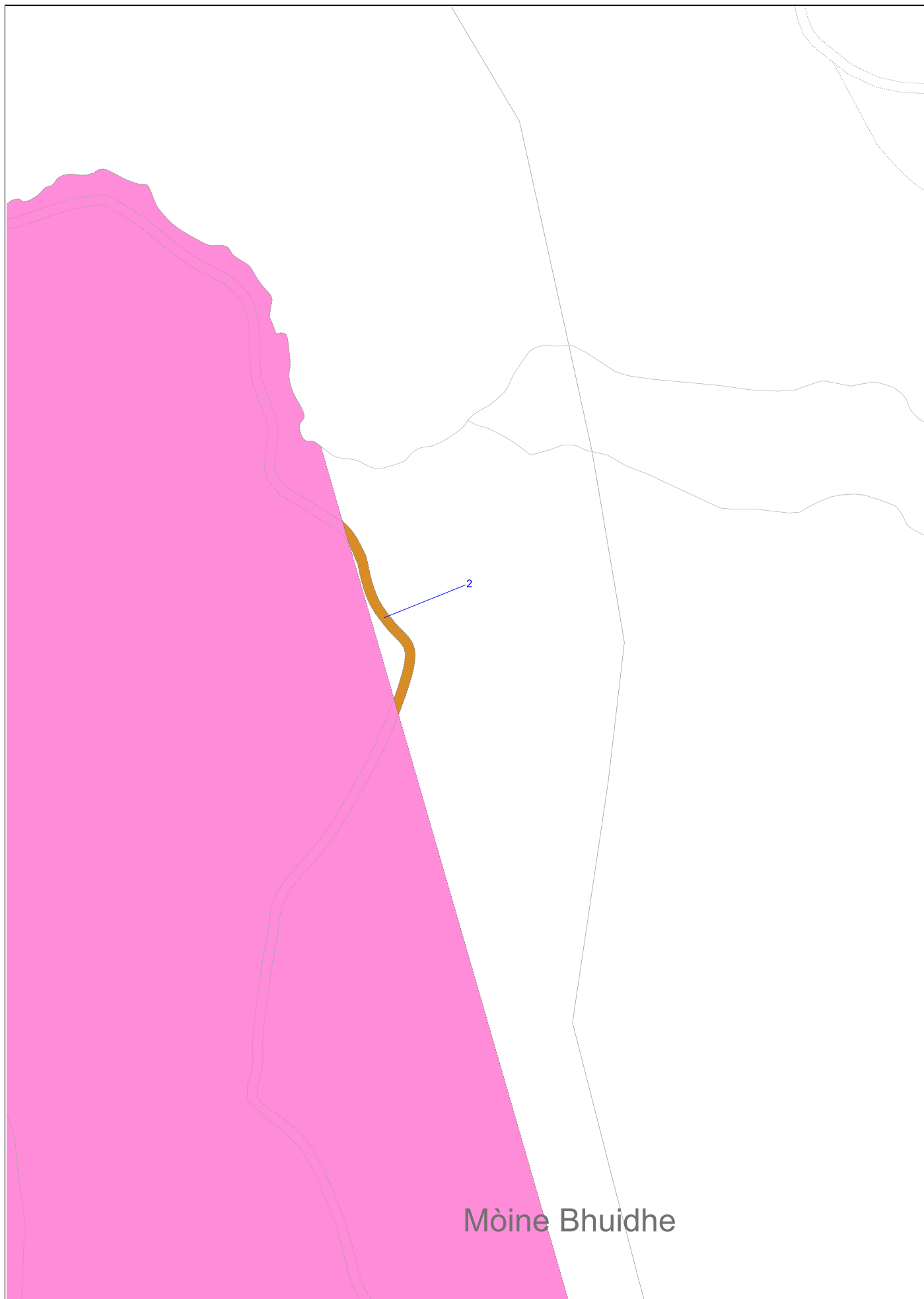






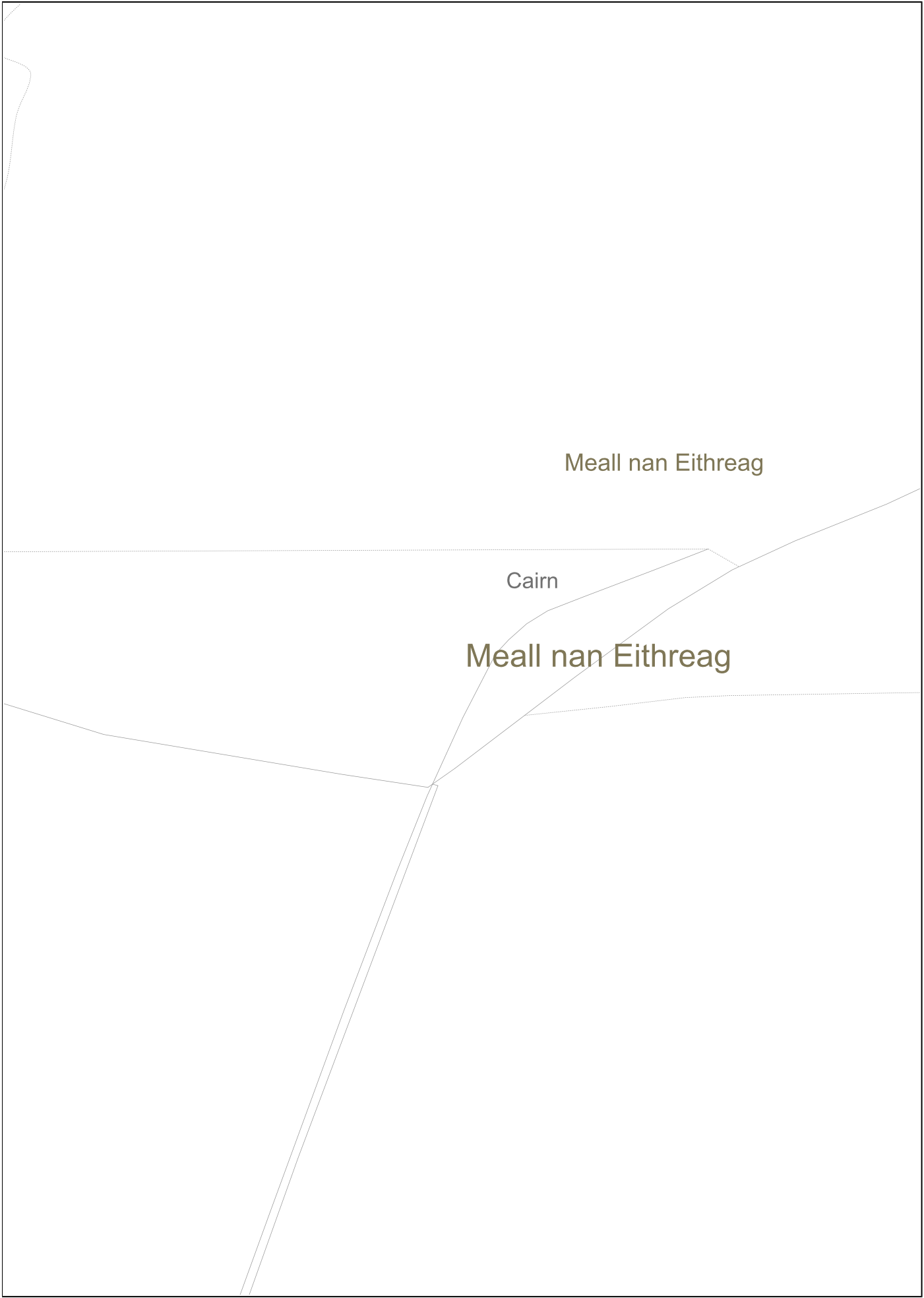













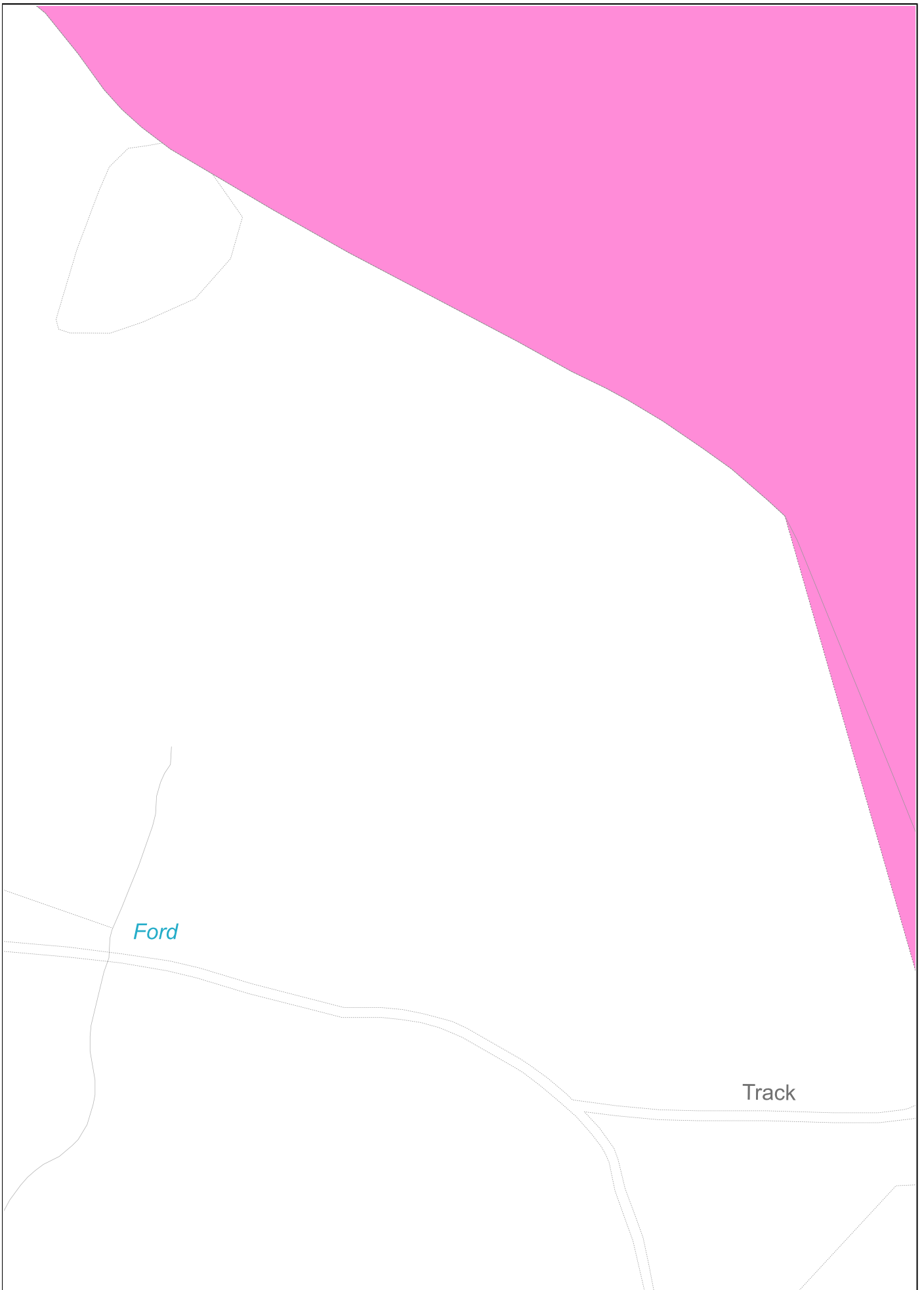





Pond




Ford







Alt Gamhna

Alt Gamhna








Sròn na h-Iolaire

Ponds

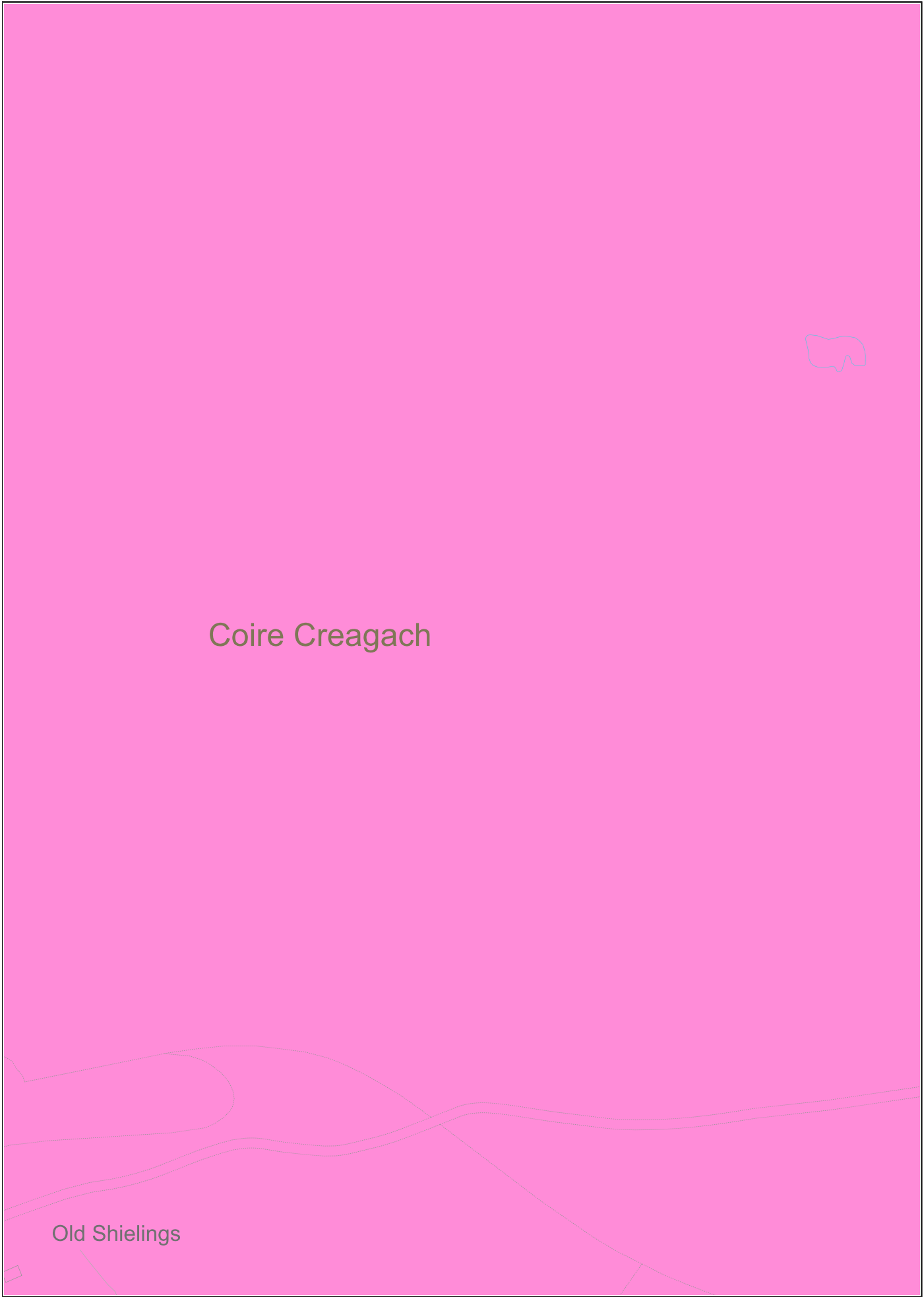


Cairn





Ponds





Pond































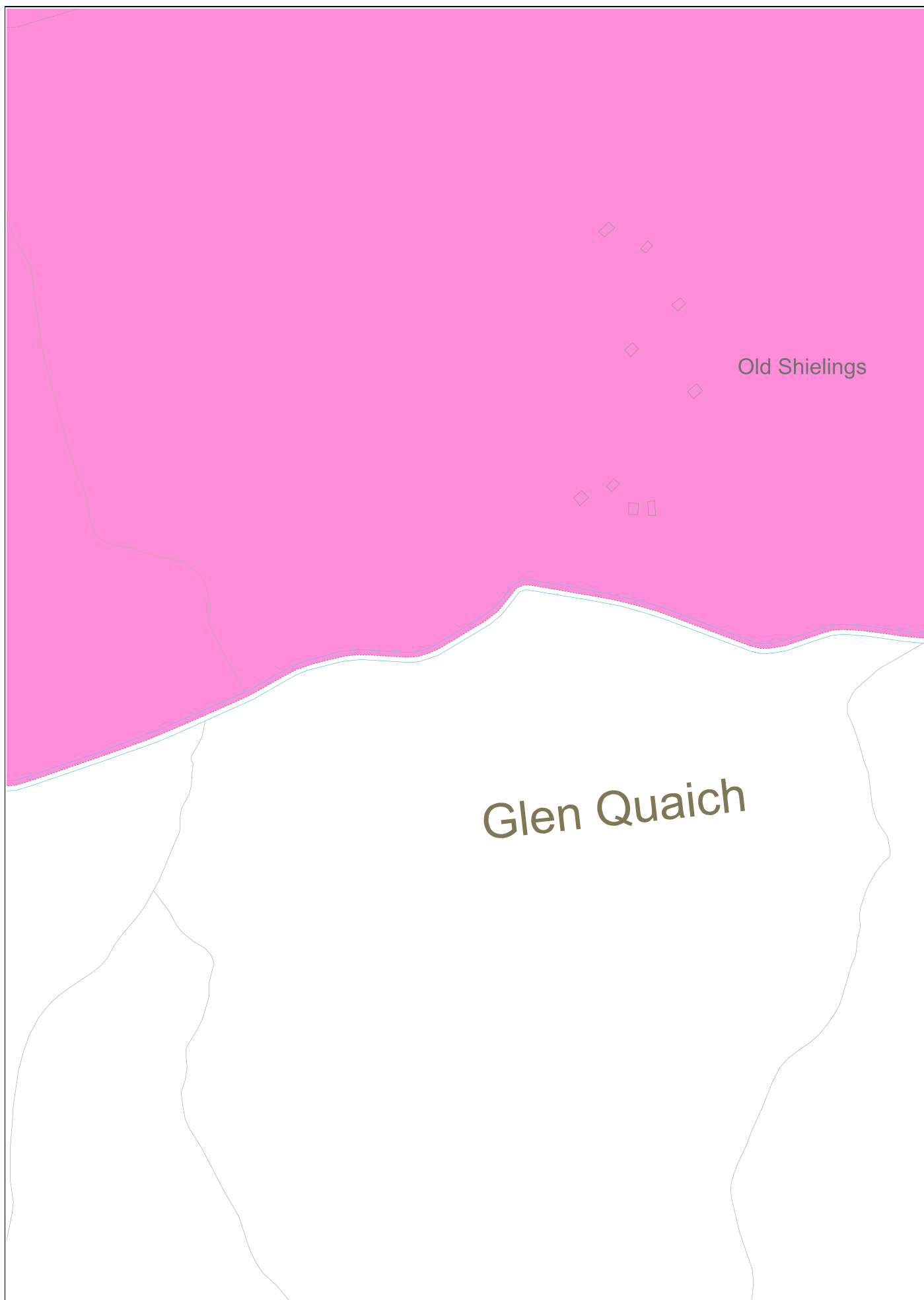


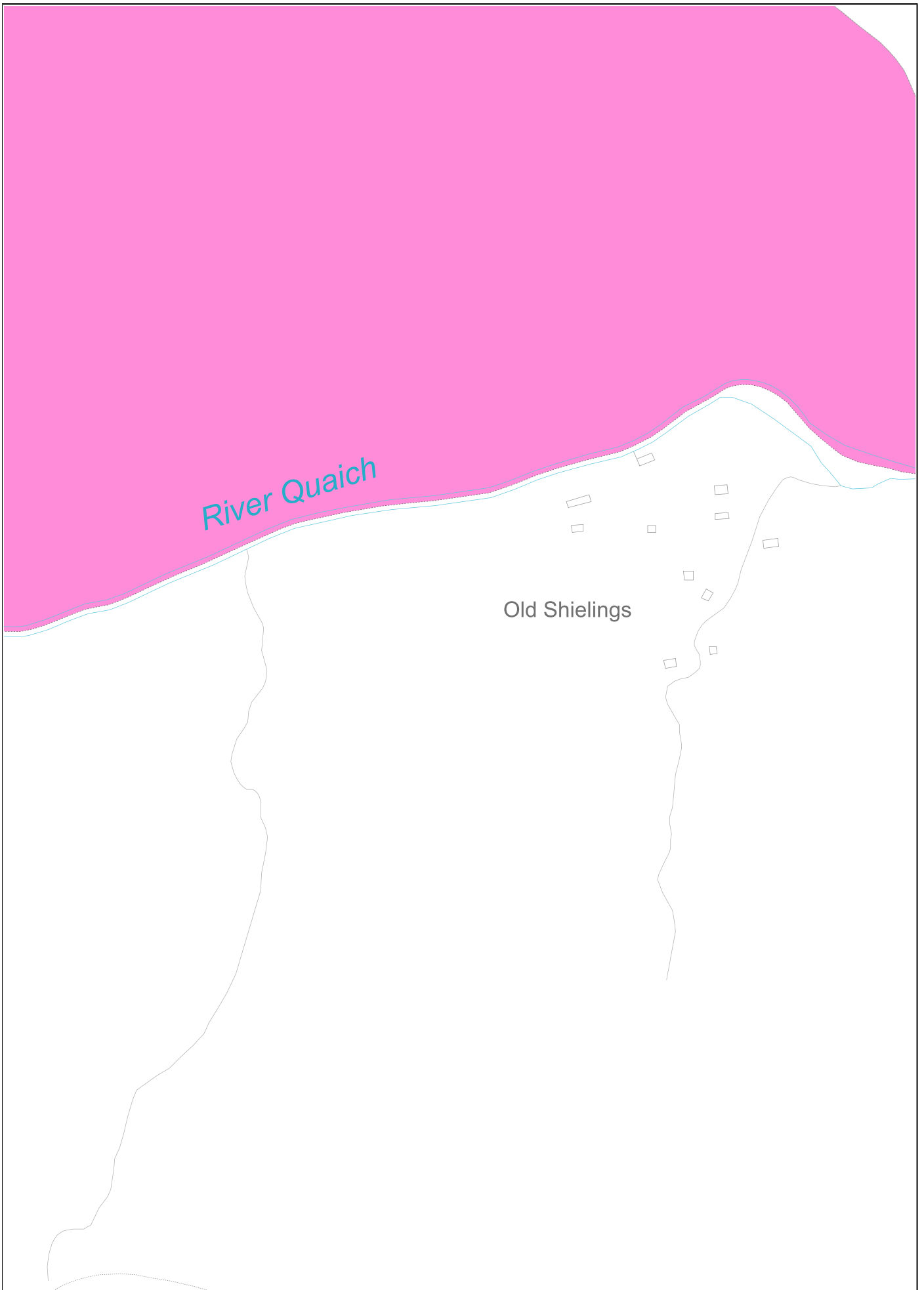





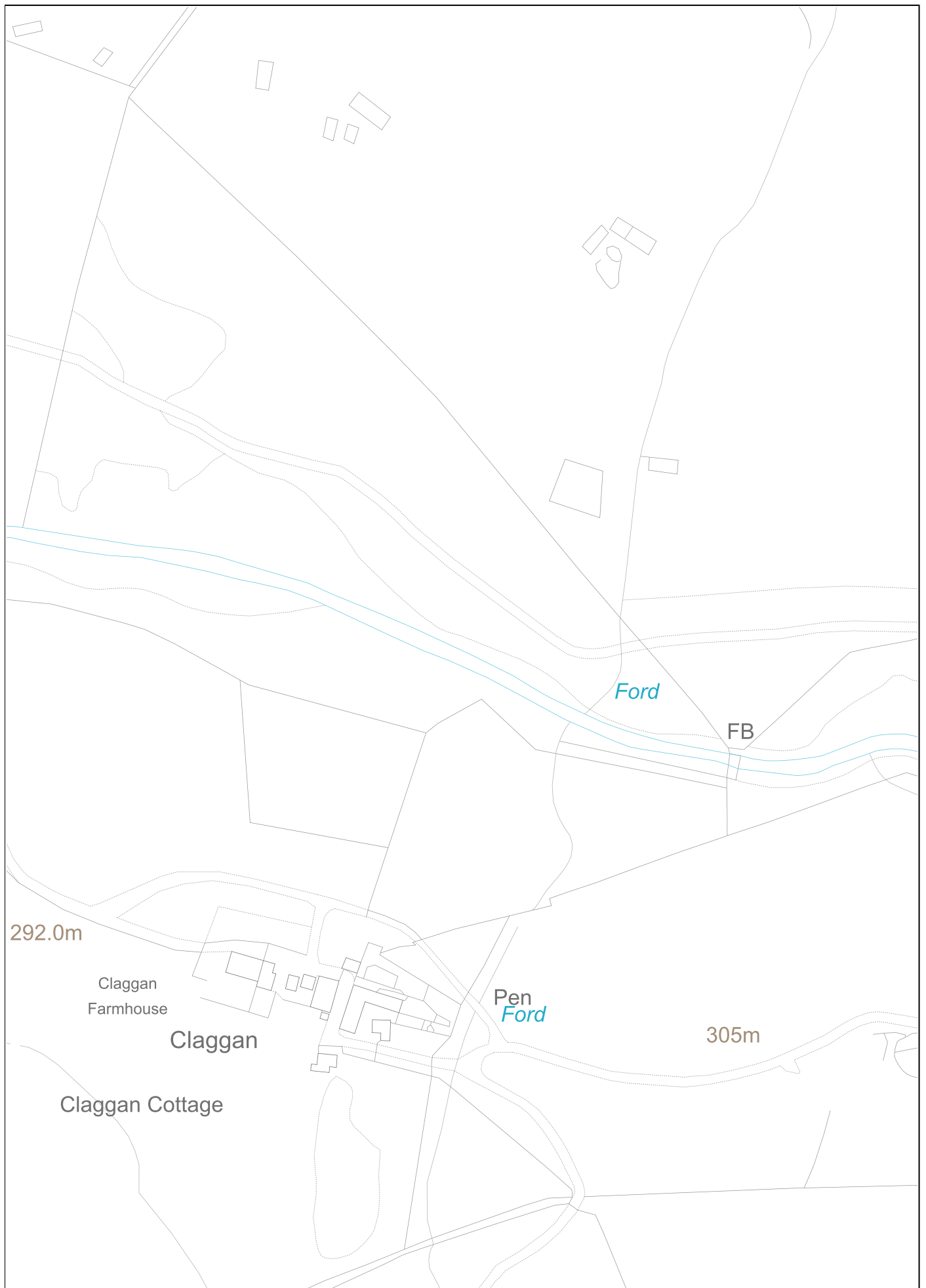


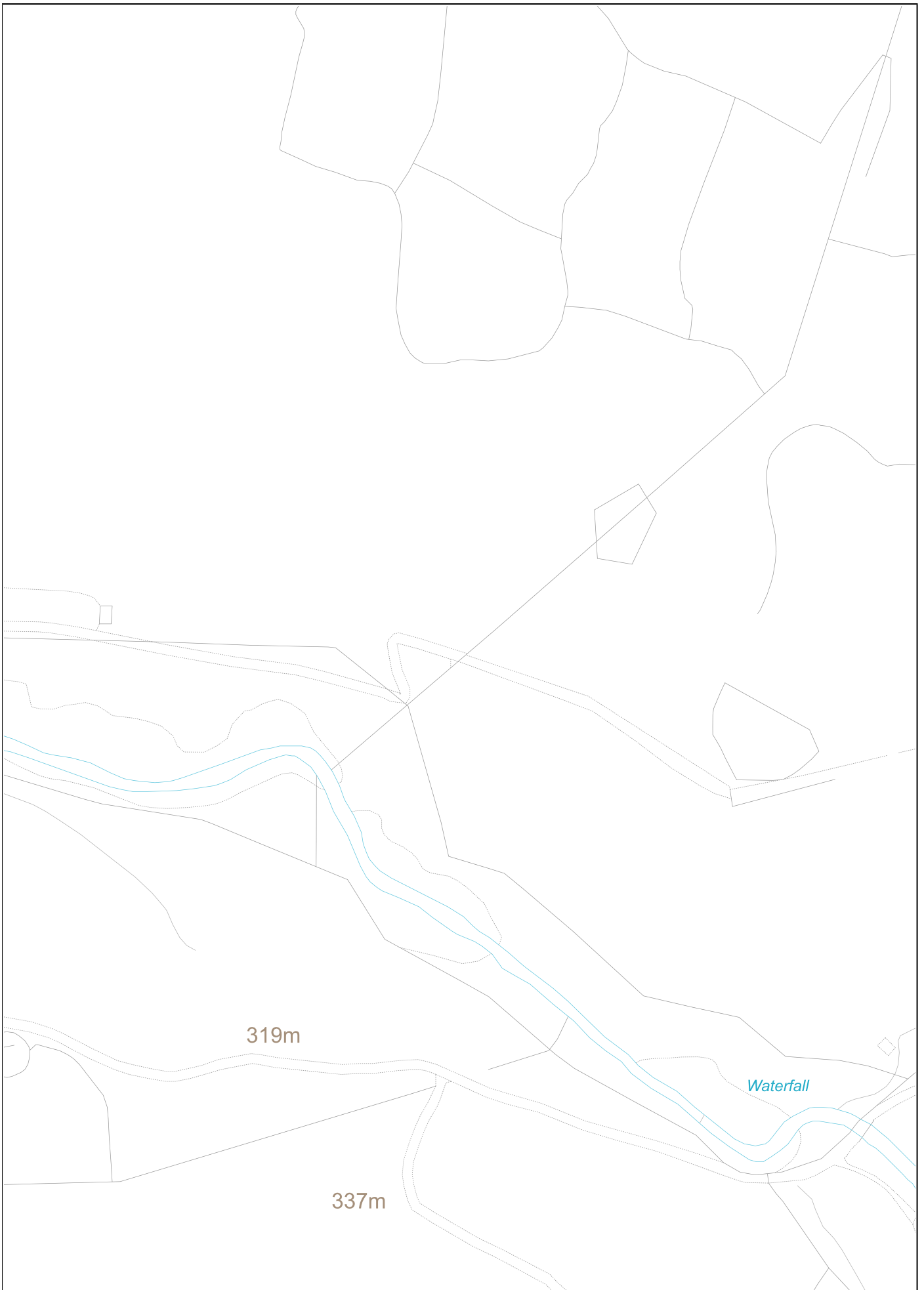


































Leud a' Ghrianain


Cairn




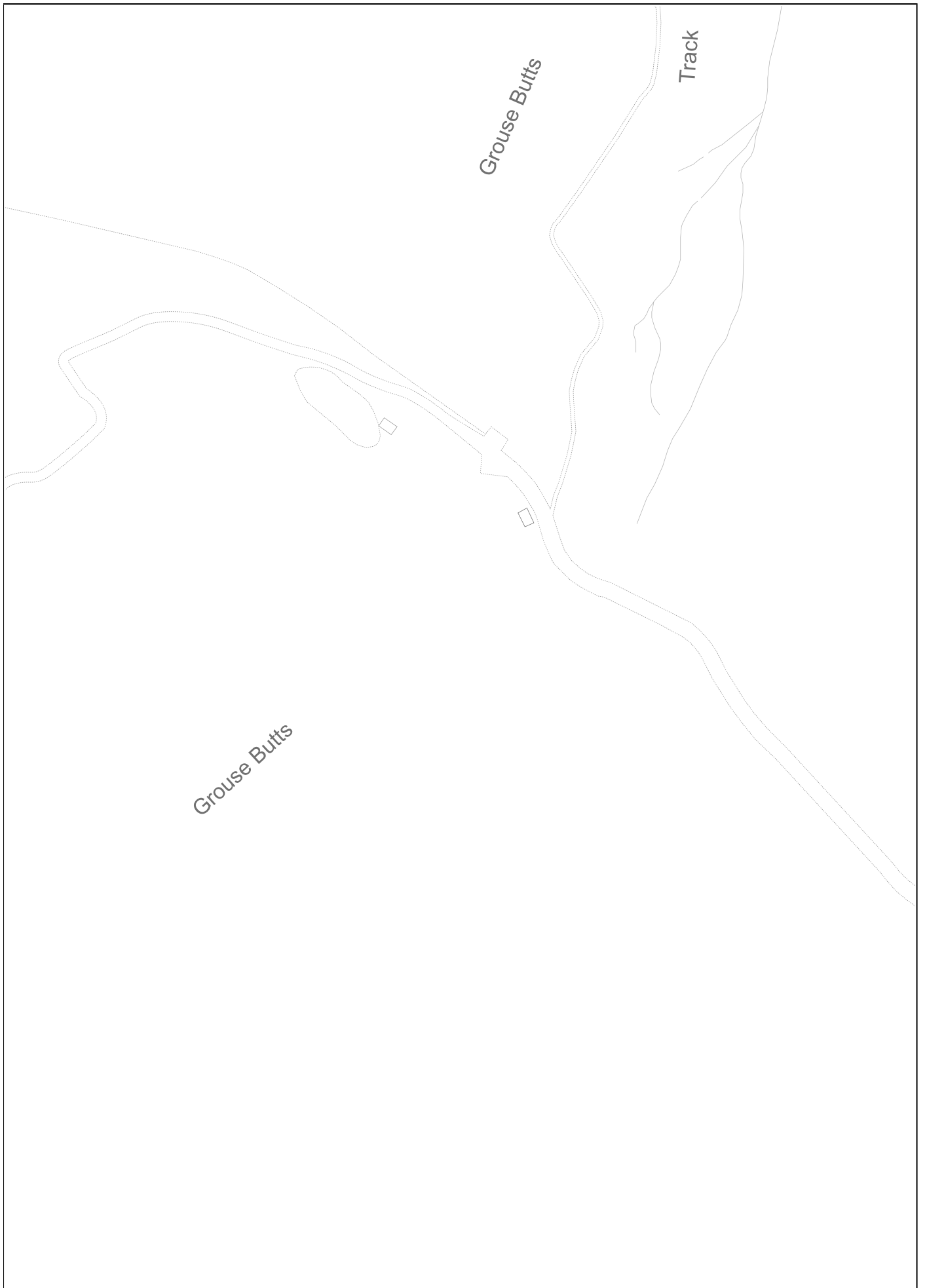
Grouse Butts




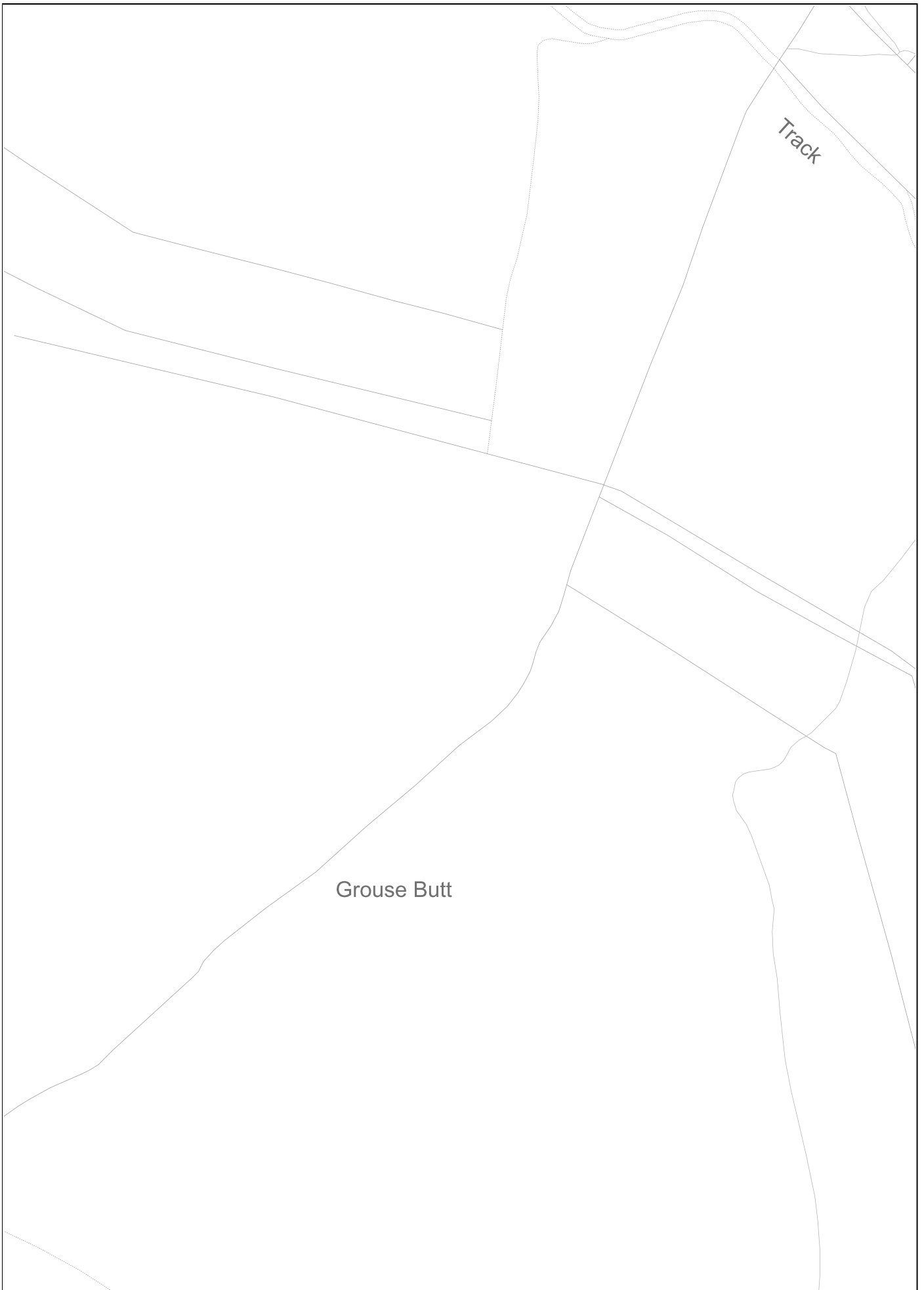


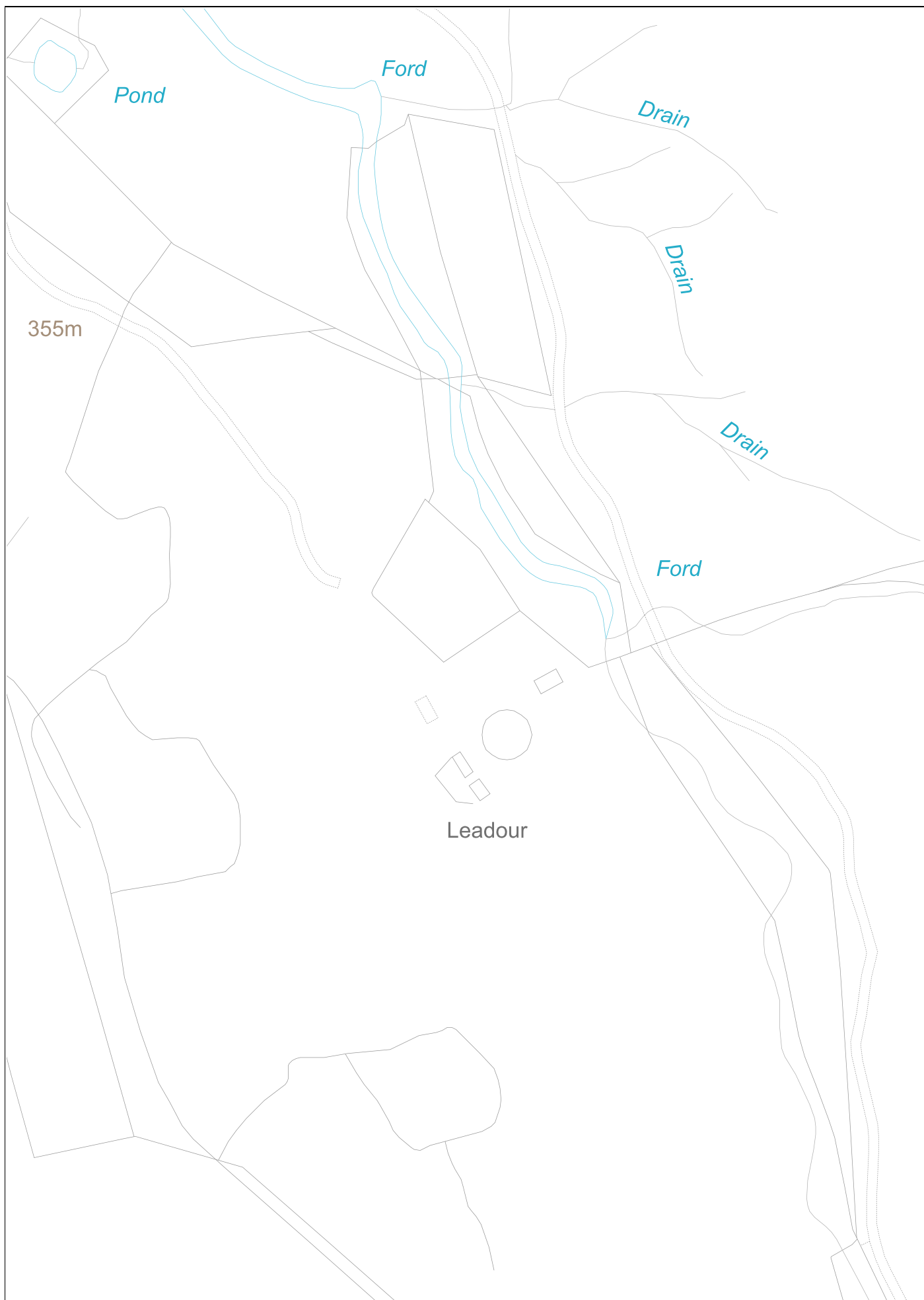


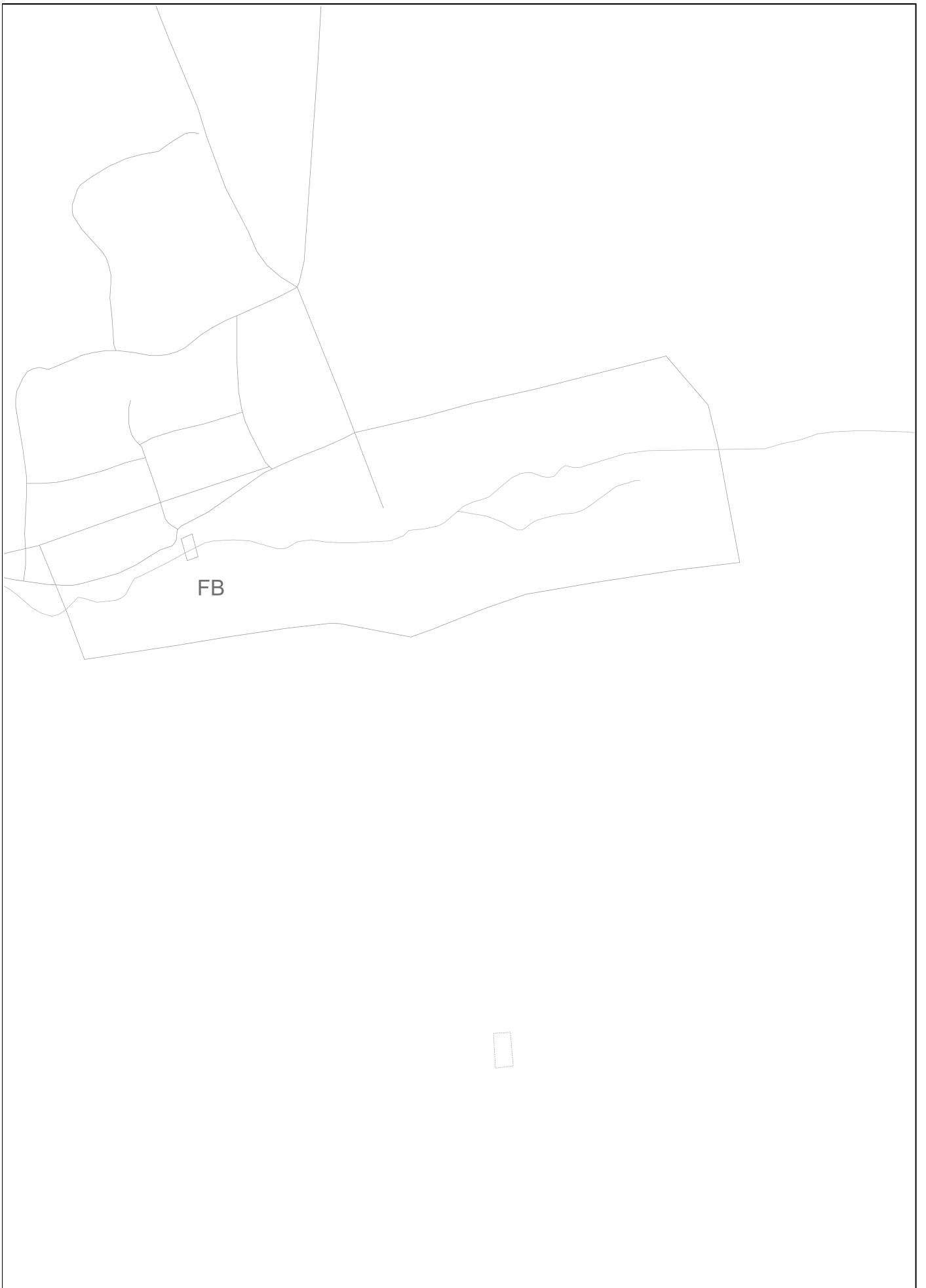







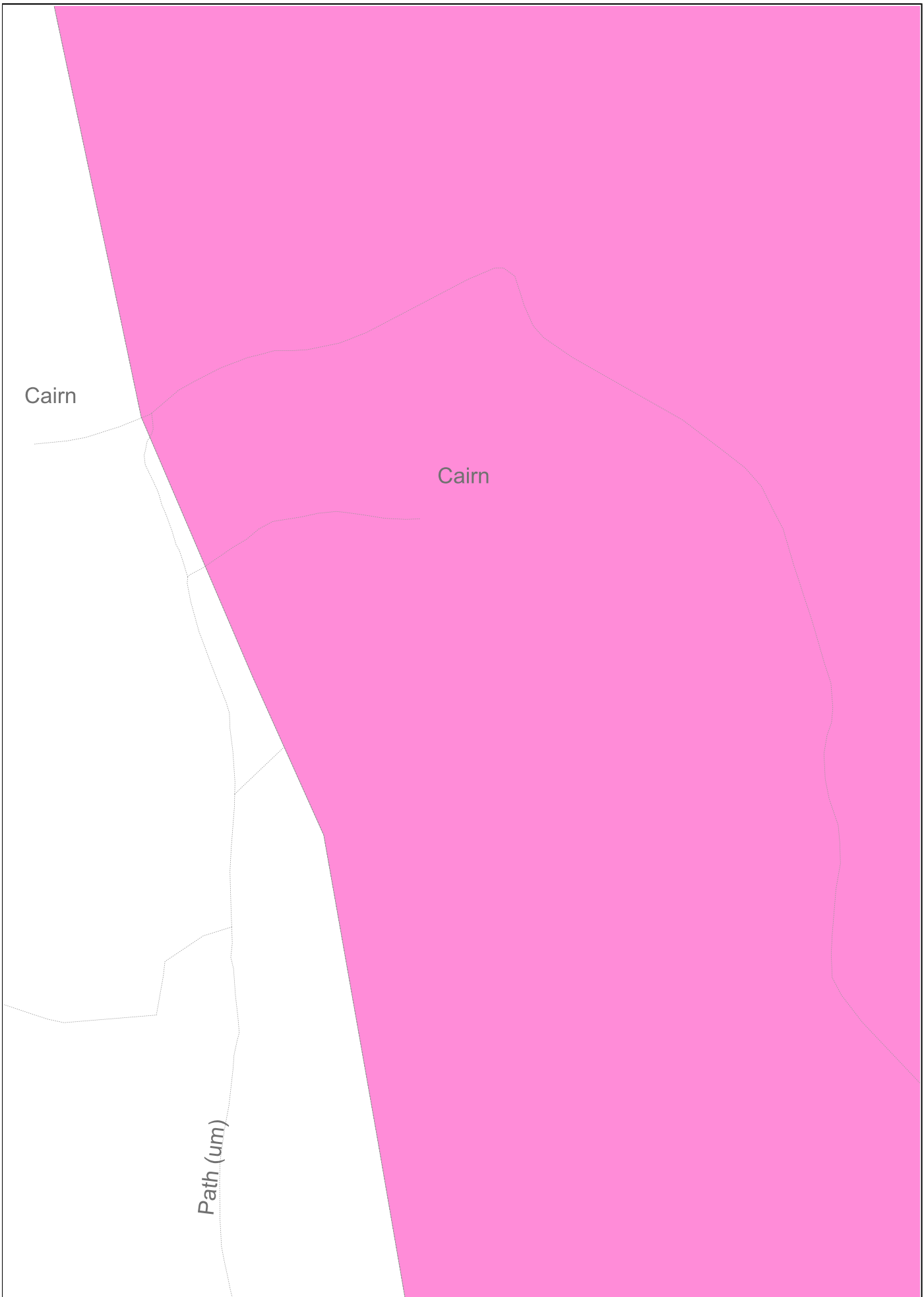

























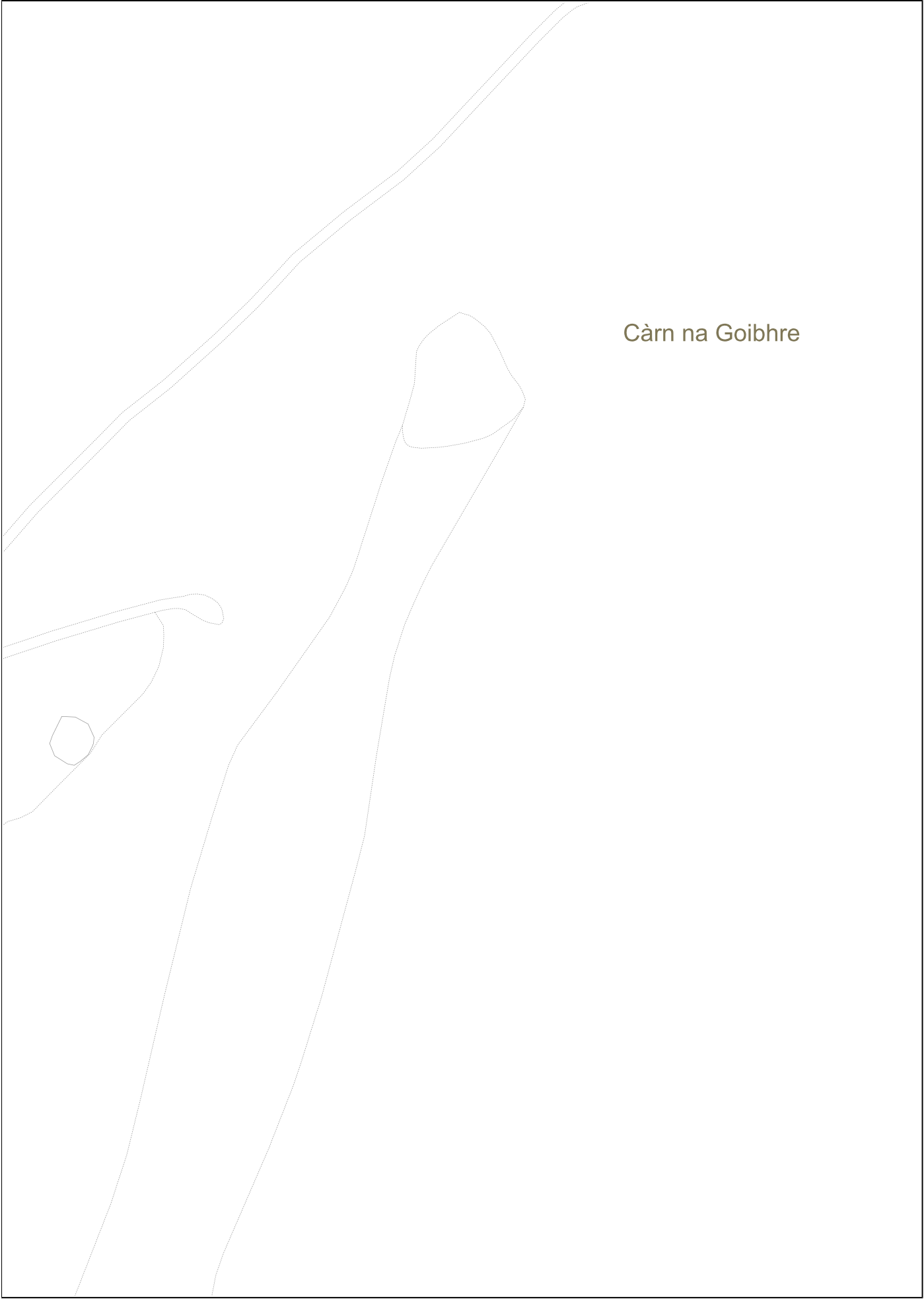


A' Ghuiseid











Càrn na Goibhre



Coire nan Gabhar












Allt Coire na Ciche

Waterfall










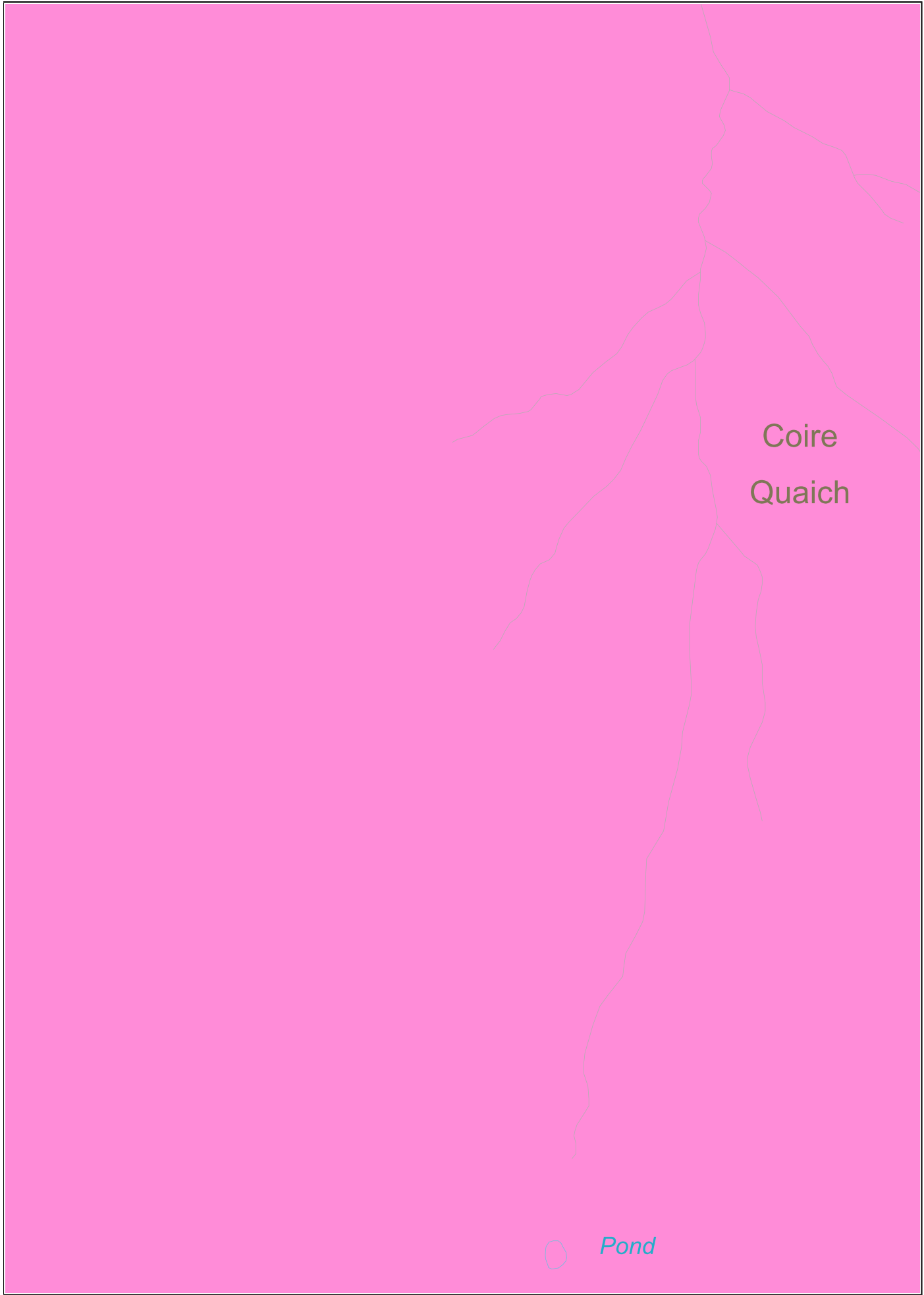
Pond




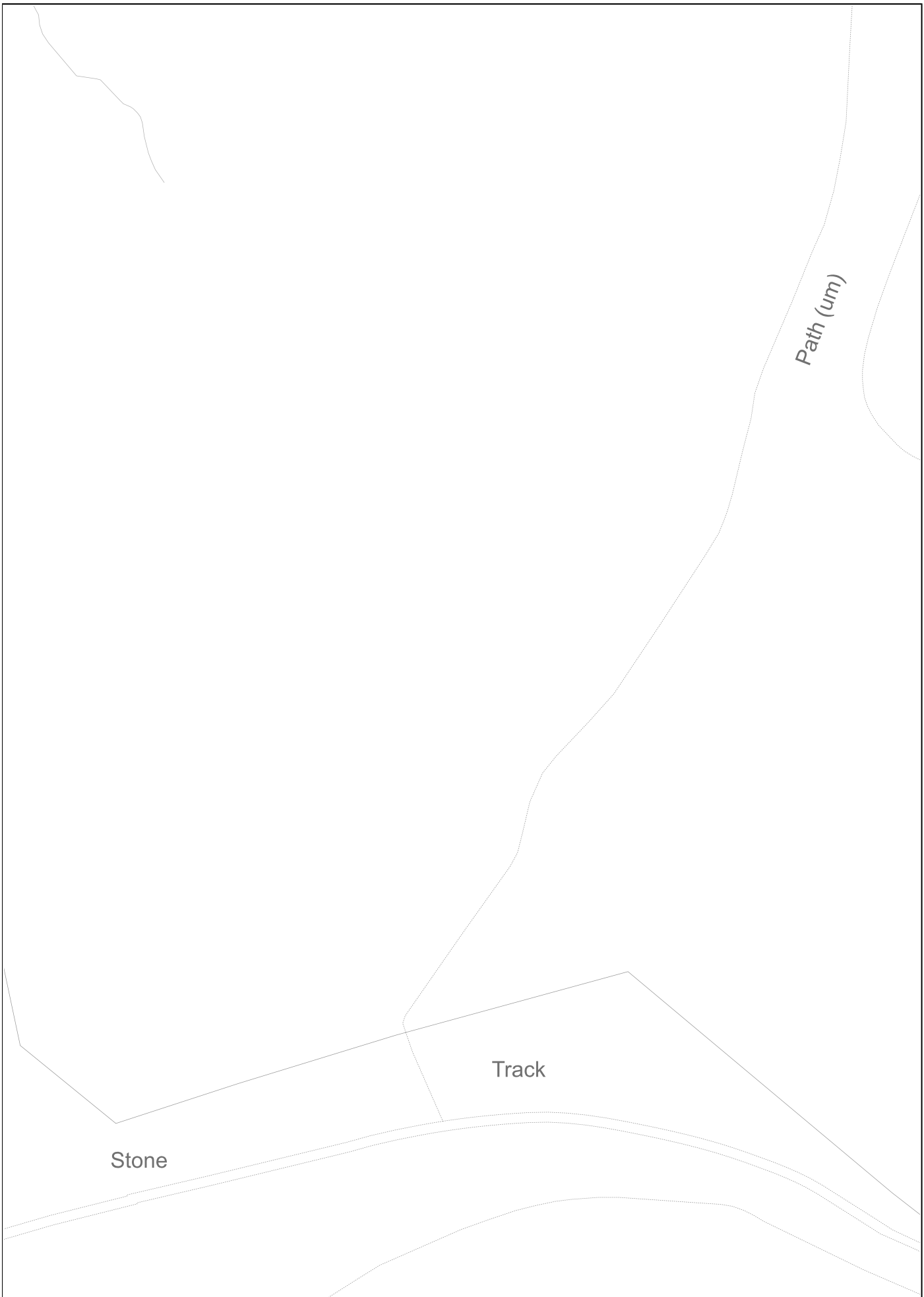

















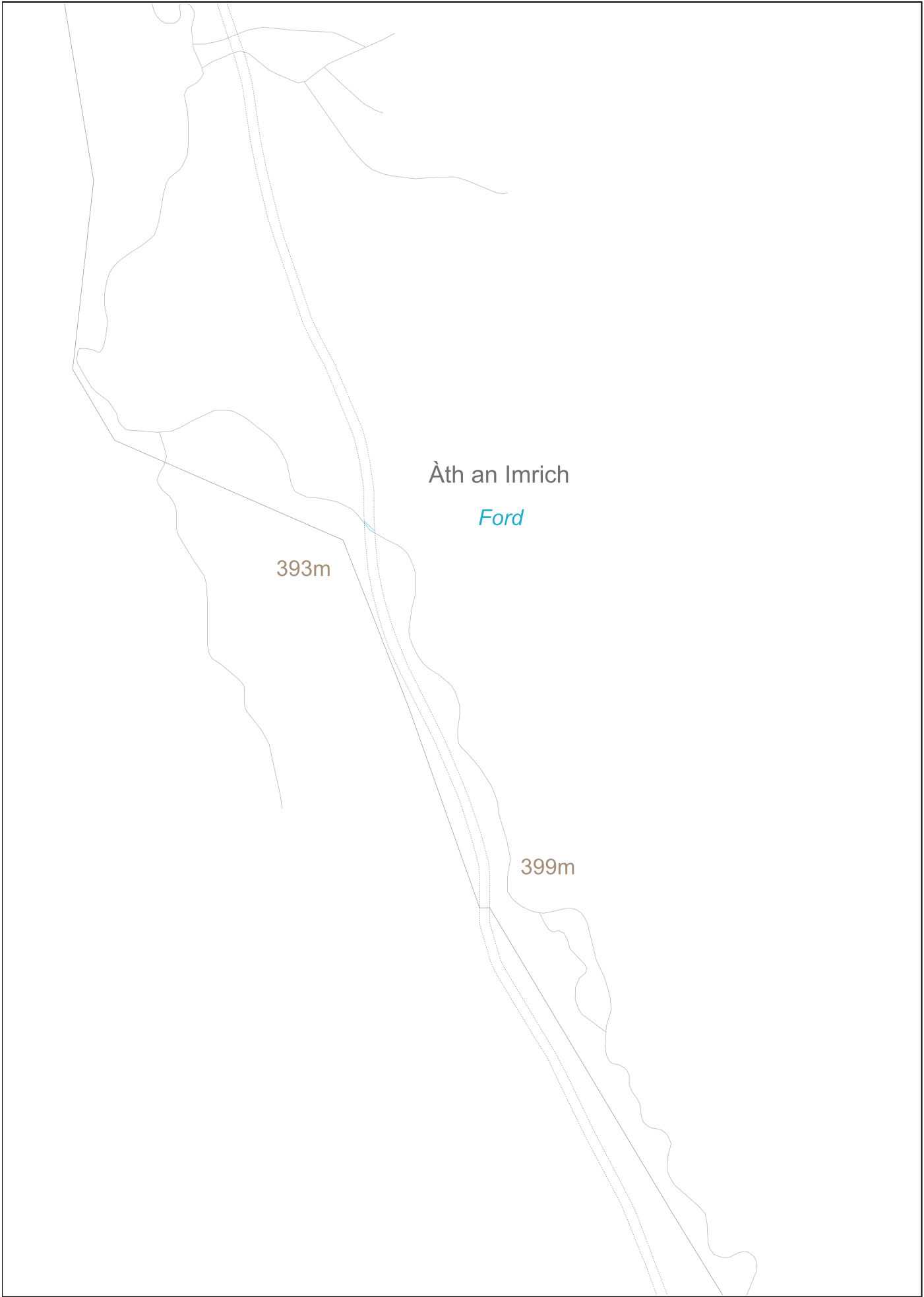




Track

















Cairn











Pond



Pile of Stones


Stone


Pile of Stones

868m

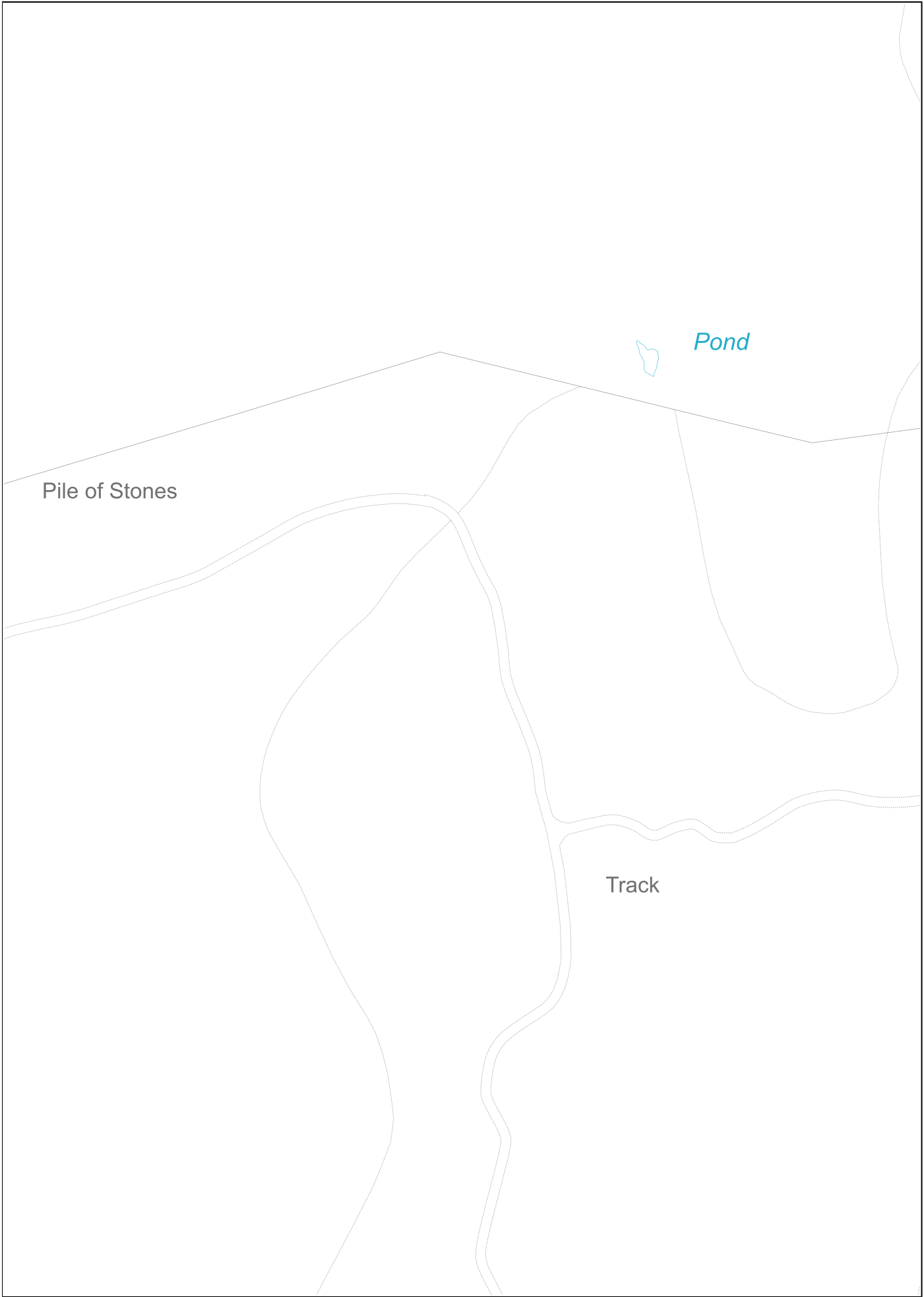
Butts

Stone










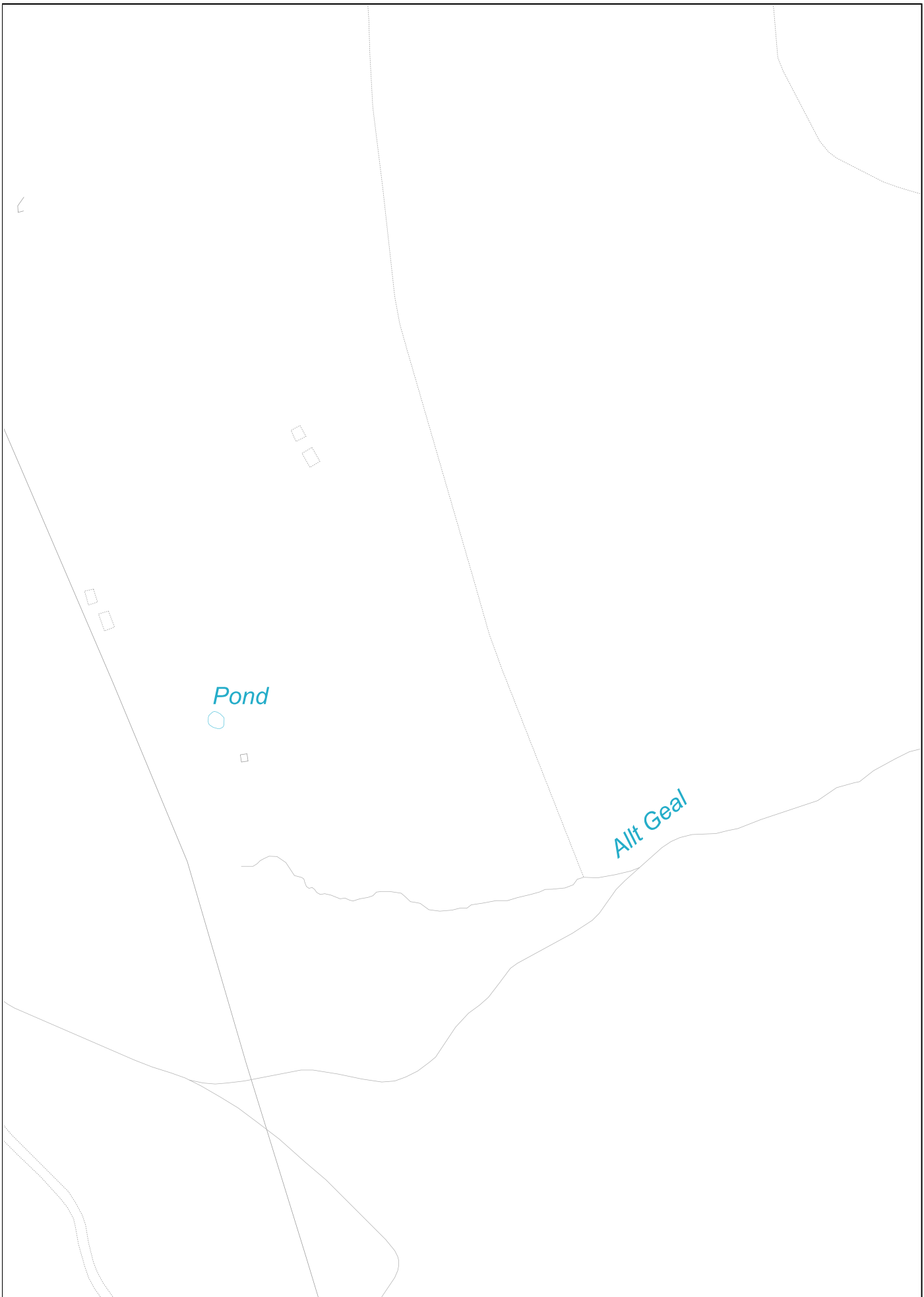























Pond







The image is a map of a river catchment area. A central river flows downwards, with several tributaries joining it from the left and right. The label 'Coire Bheilg' is positioned in the middle of the map, near the central river. The entire map is enclosed in a black rectangular border.

Coire Bheilg



