




| | | |
|---|--|---|
|  LAND REGISTER OF SCOTLAND | Officer's ID / Date | TITLE NUMBER |
| | 4580 9/9/2010 | MID8577 |
|  | ORDNANCE SURVEY NATIONAL GRID REFERENCE | 70m  |
| NT2776SW NT2776SE NT2776NW NT2776NE | | Survey Scale |
| | | 1/1250 |

CROWN COPYRIGHT © – This copy has been produced from the ROS Digital Mapping System on 20/09/2010 and was made with the authority of Ordnance Survey pursuant to Section 47 of the Copyright, Designs and Patents Act 1988. Unless that act provides a relevant exception to copyright, the copy must not be copied without the prior permission of the copyright owner.

