



LAND REGISTER  
OF SCOTLAND

Officer's ID / Date

5270  
1/10/2010

TITLE NUMBER

**GLA196253**



ORDNANCE SURVEY  
NATIONAL GRID REFERENCE

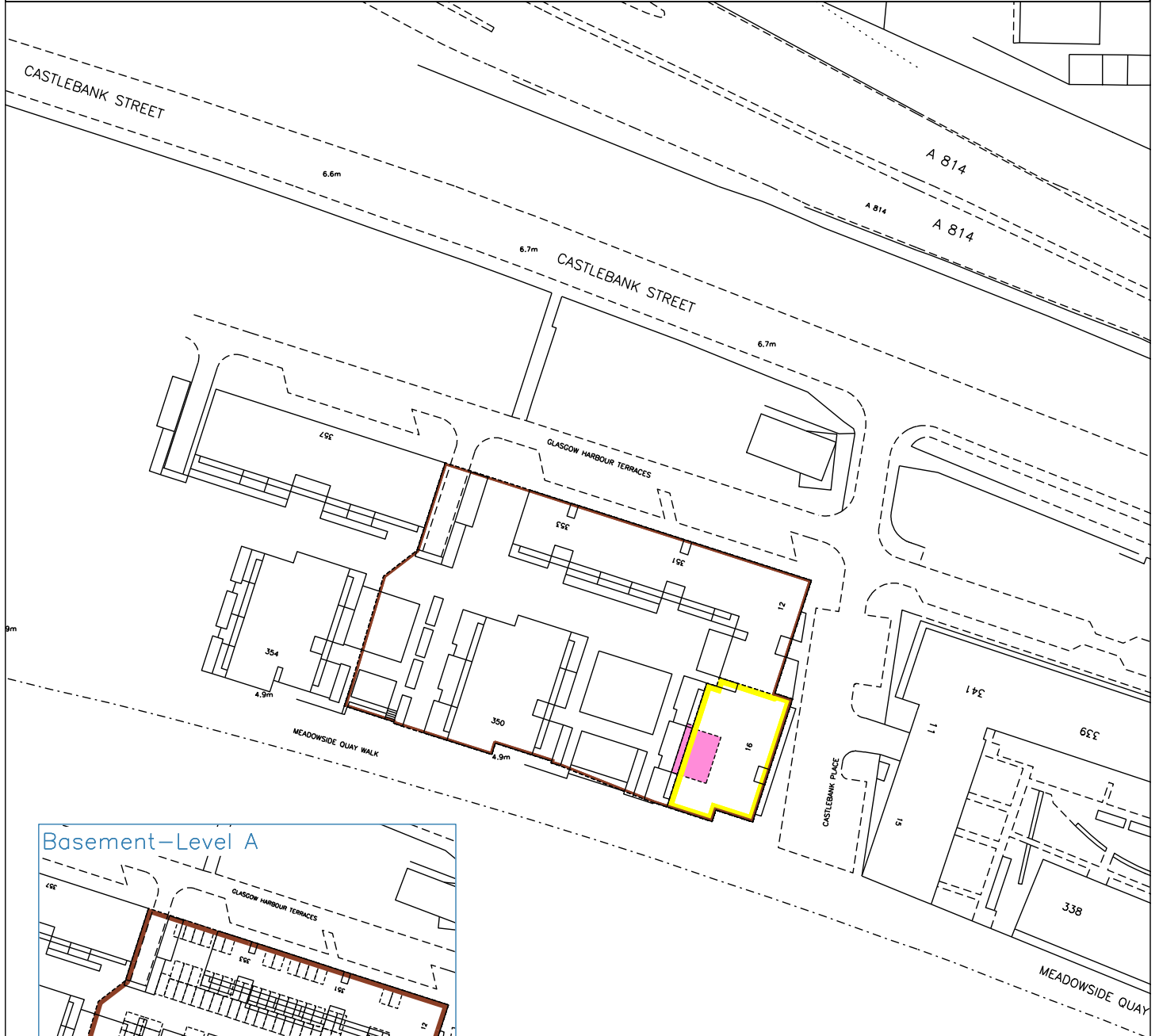
70m

NS5466SE NS5566SW NS5466NE NS5566NW

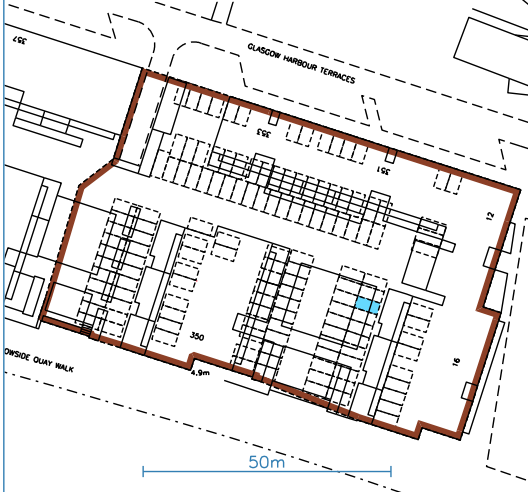
Survey Scale

1/1250

CROWN COPYRIGHT © – This copy has been produced from the ROS Digital Mapping System on 02/10/2010 and was made with the authority of Ordnance Survey pursuant to Section 47 of the Copyright, Designs and Patents Act 1988. Unless that act provides a relevant exception to copyright, the copy must not be copied without the prior permission of the copyright owner.



Basement—Level A



SEE SUPPLEMENTARY PLAN(S)



LAND REGISTER  
OF SCOTLAND

Officer's ID / Date

3922  
14/9/2010

Supplementary Plan to Title

**GLA196253-1**



ORDNANCE SURVEY  
NATIONAL GRID REFERENCE

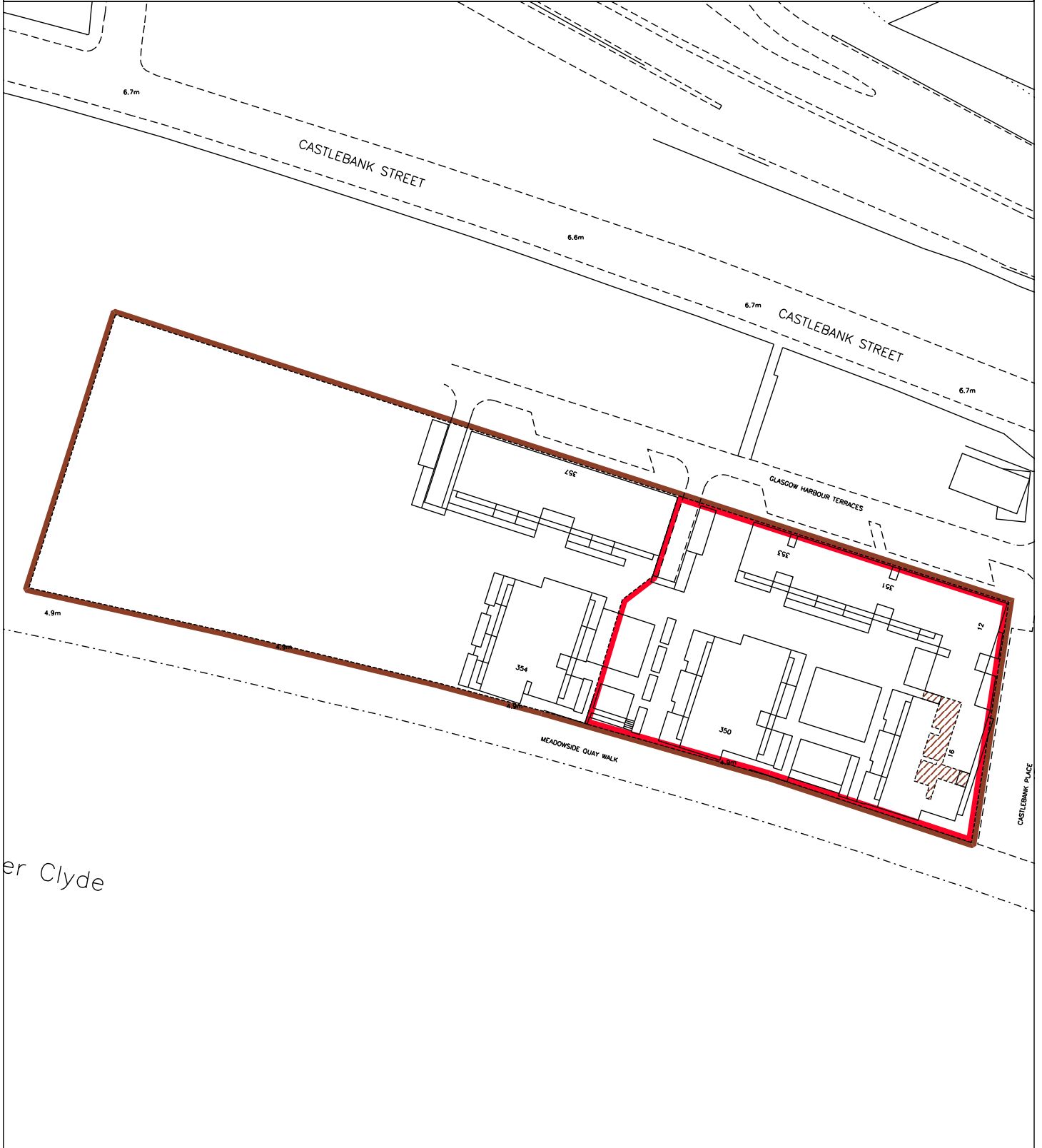
70m

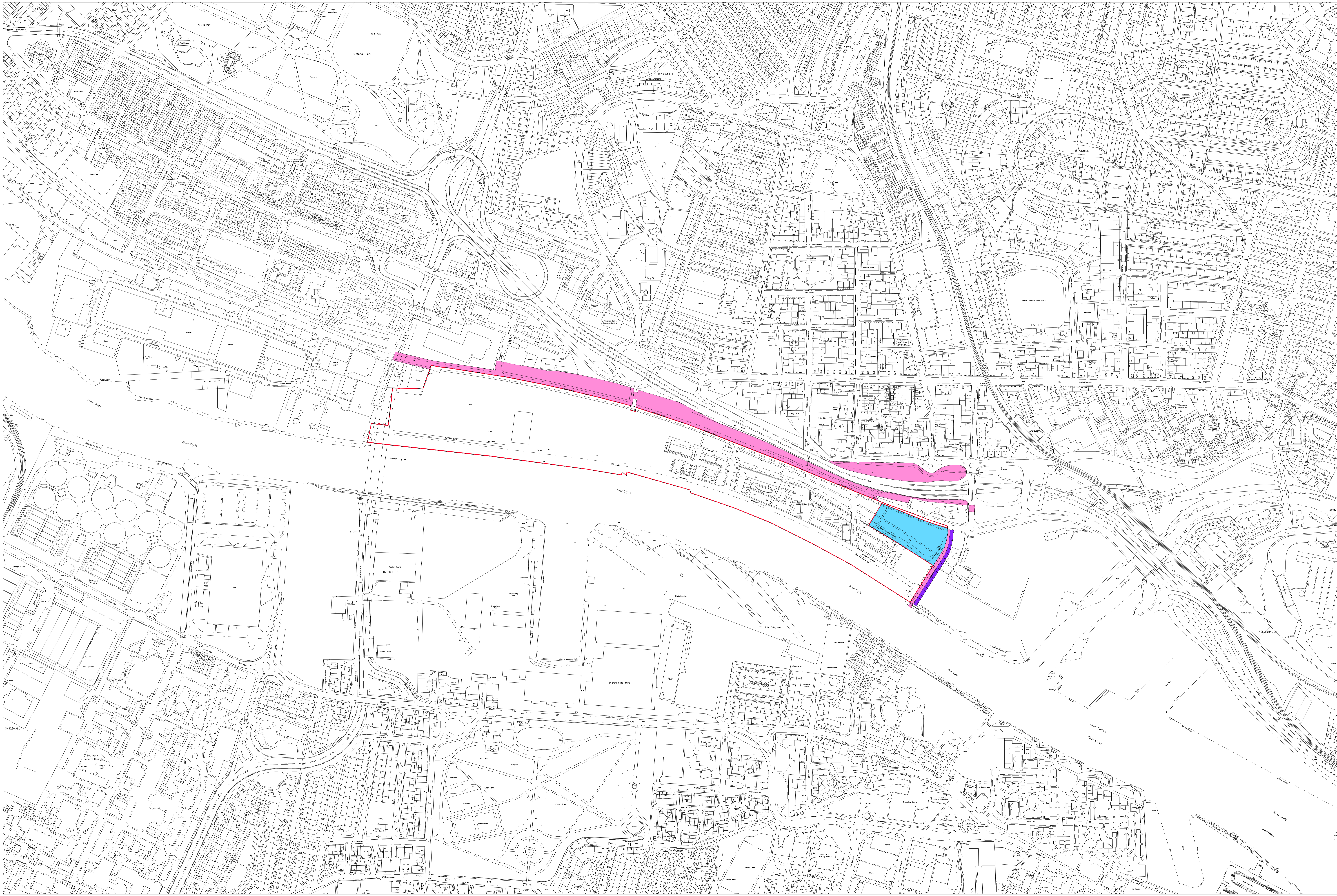
NS5466SE NS5466NE

Survey Scale

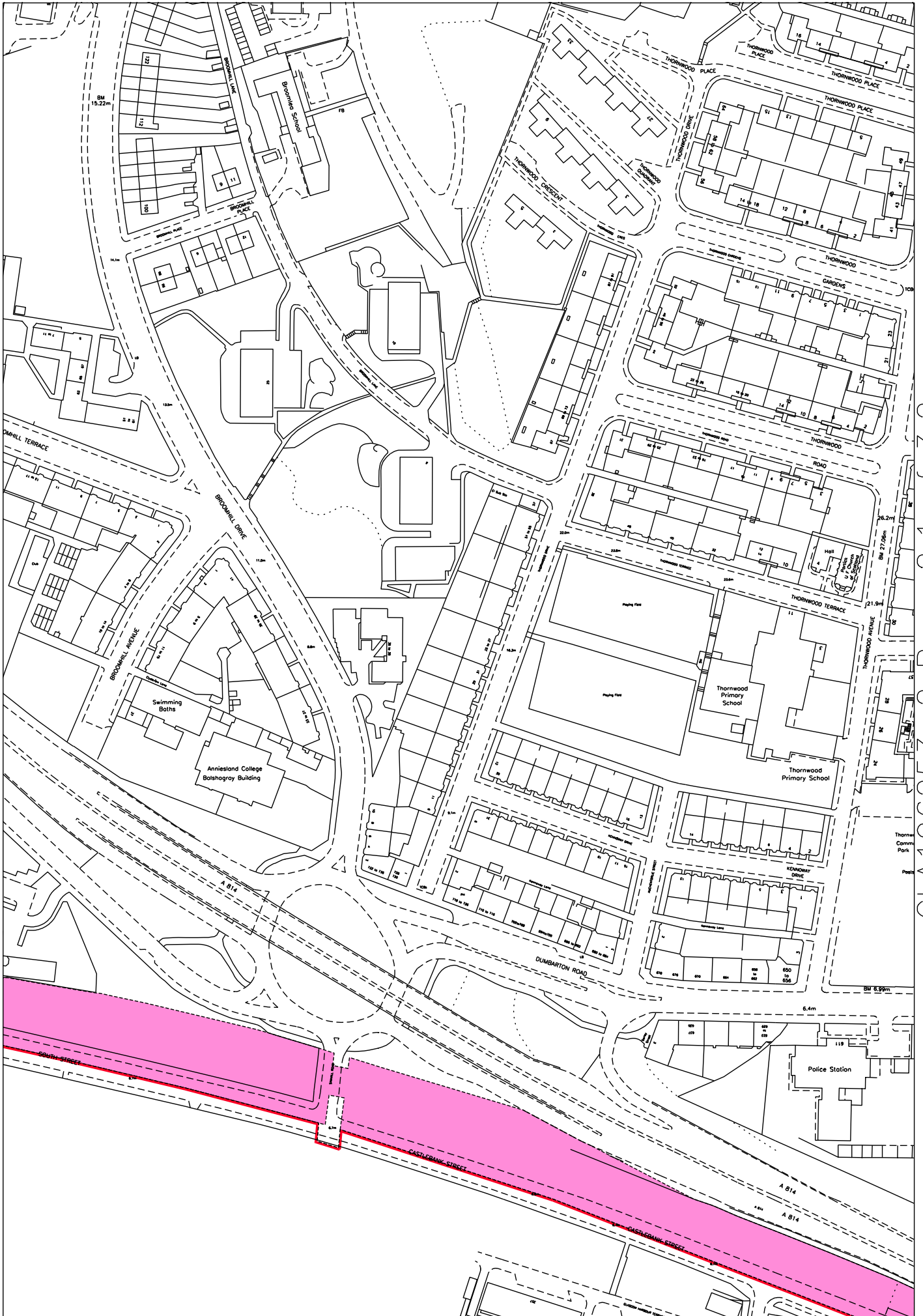
1/1250

CROWN COPYRIGHT © – This copy has been produced from the ROS Digital Mapping System on 02/10/2010 and was made with the authority of Ordnance Survey pursuant to Section 47 of the Copyright, Designs and Patents Act 1988. Unless that act provides a relevant exception to copyright, the copy must not be copied without the prior permission of the copyright owner.











LAND REGISTER  
OF SCOTLAND

Officer's ID / Date

4580  
14/5/2010

Supplementary Plan to Title

**GLA196253-2**



ORDNANCE SURVEY  
NATIONAL GRID REFERENCE

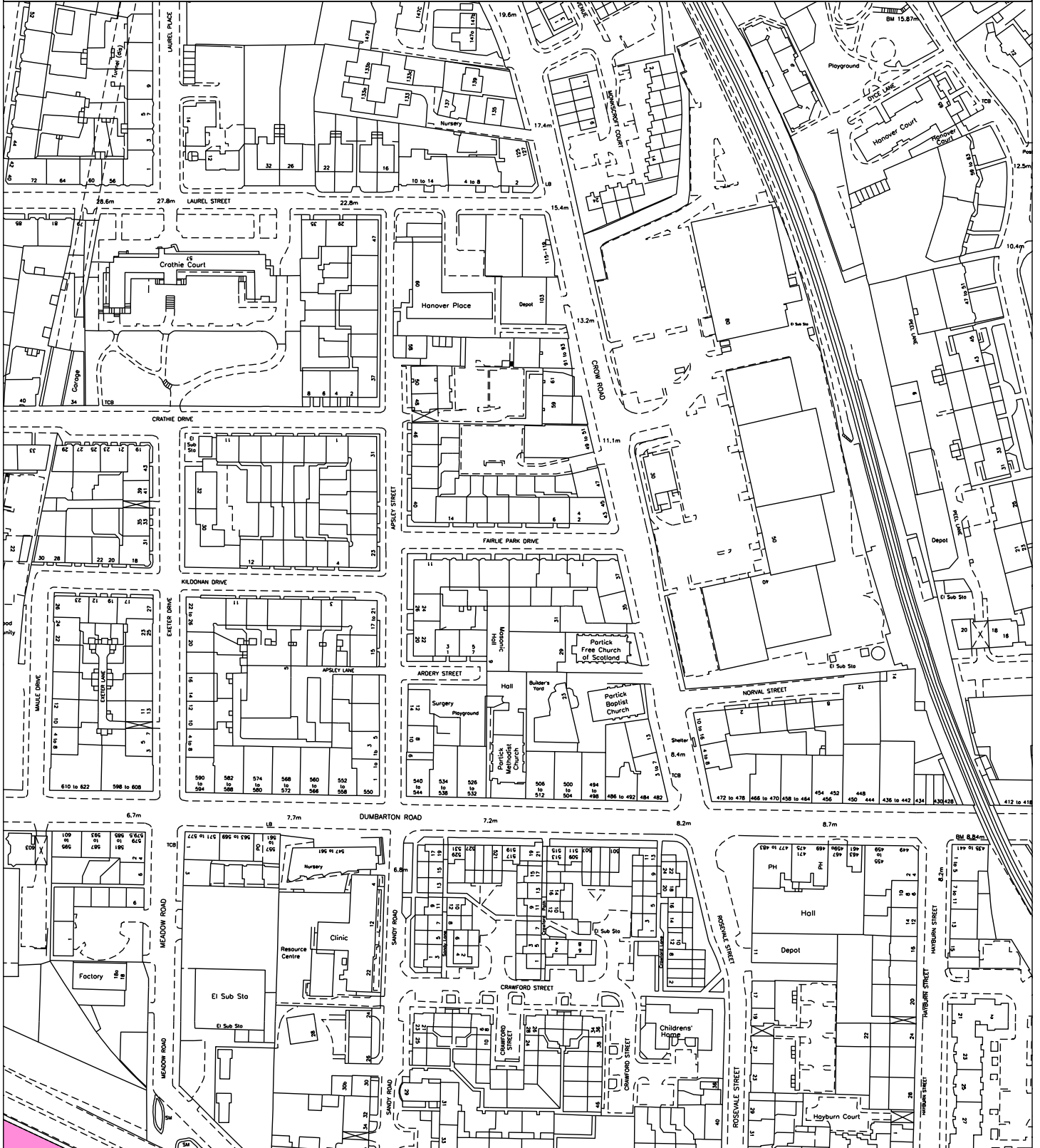
140m

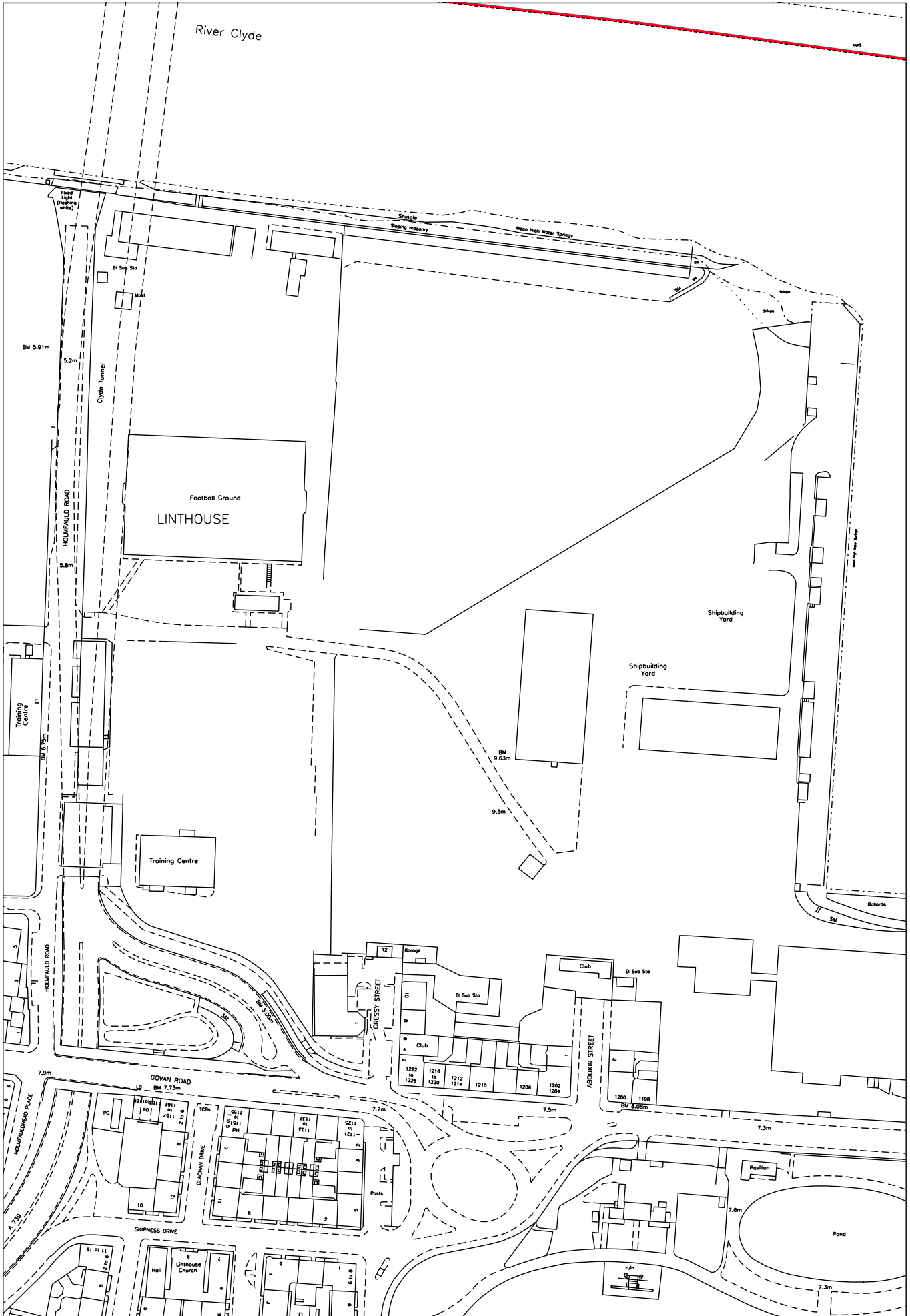
NS5465NW NS5465NE NS5565NW NS5565NE

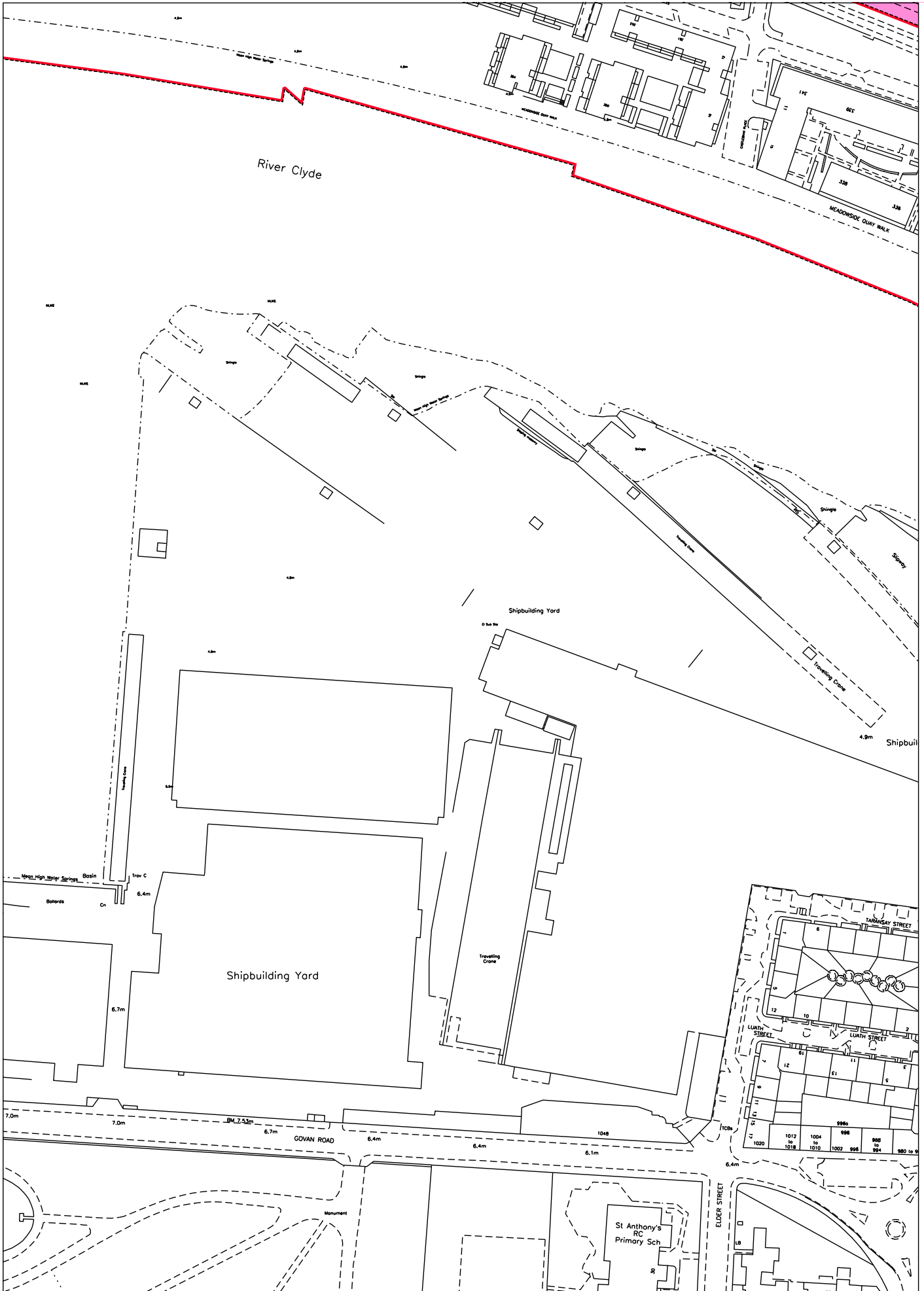
Survey Scale

1/1250

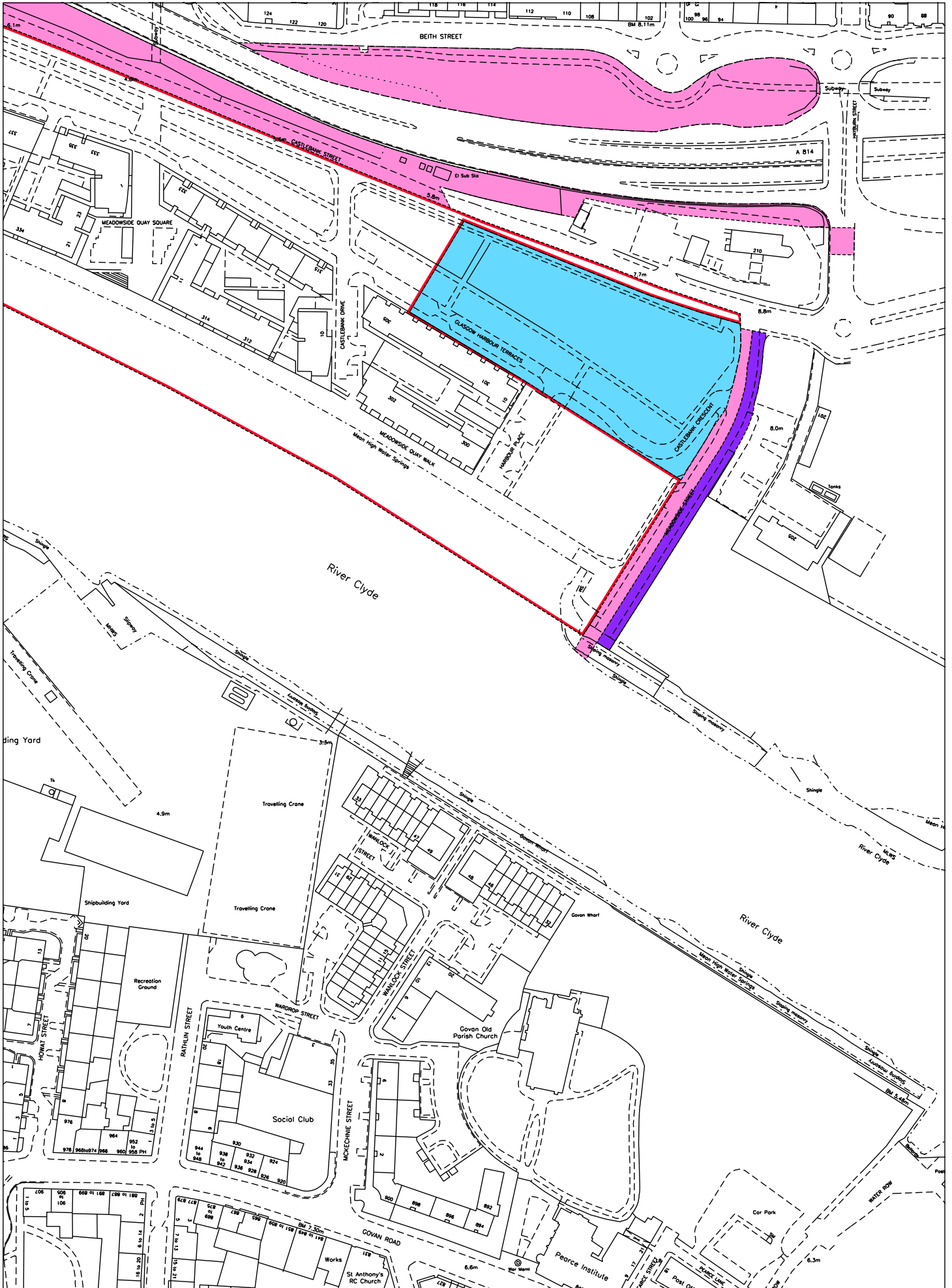
CROWN COPYRIGHT © – This copy has been produced from the ROS Digital Mapping System on 02/10/2010 and was made with the authority of Ordnance Survey pursuant to Section 47 of the Copyright, Designs and Patents Act 1988. Unless that act provides a relevant exception to copyright, the copy must not be copied without the prior permission of the copyright owner.













LAND REGISTER  
OF SCOTLAND

Officer's ID / Date

4580  
14/5/2010

Supplementary Plan to Title

**GLA196253-3**



ORDNANCE SURVEY  
NATIONAL GRID REFERENCE

140m

NS5466SE NS5566SW NS5466NE NS5566NW

Survey Scale

1/1250

CROWN COPYRIGHT © - This copy has been produced from the ROS Digital Mapping System on 02/10/2010 and was made with the authority of Ordnance Survey pursuant to Section 47 of the Copyright, Designs and Patents Act 1988. Unless that act provides a relevant exception to copyright, the copy must not be copied without the prior permission of the copyright owner.

