
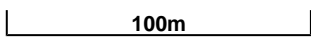
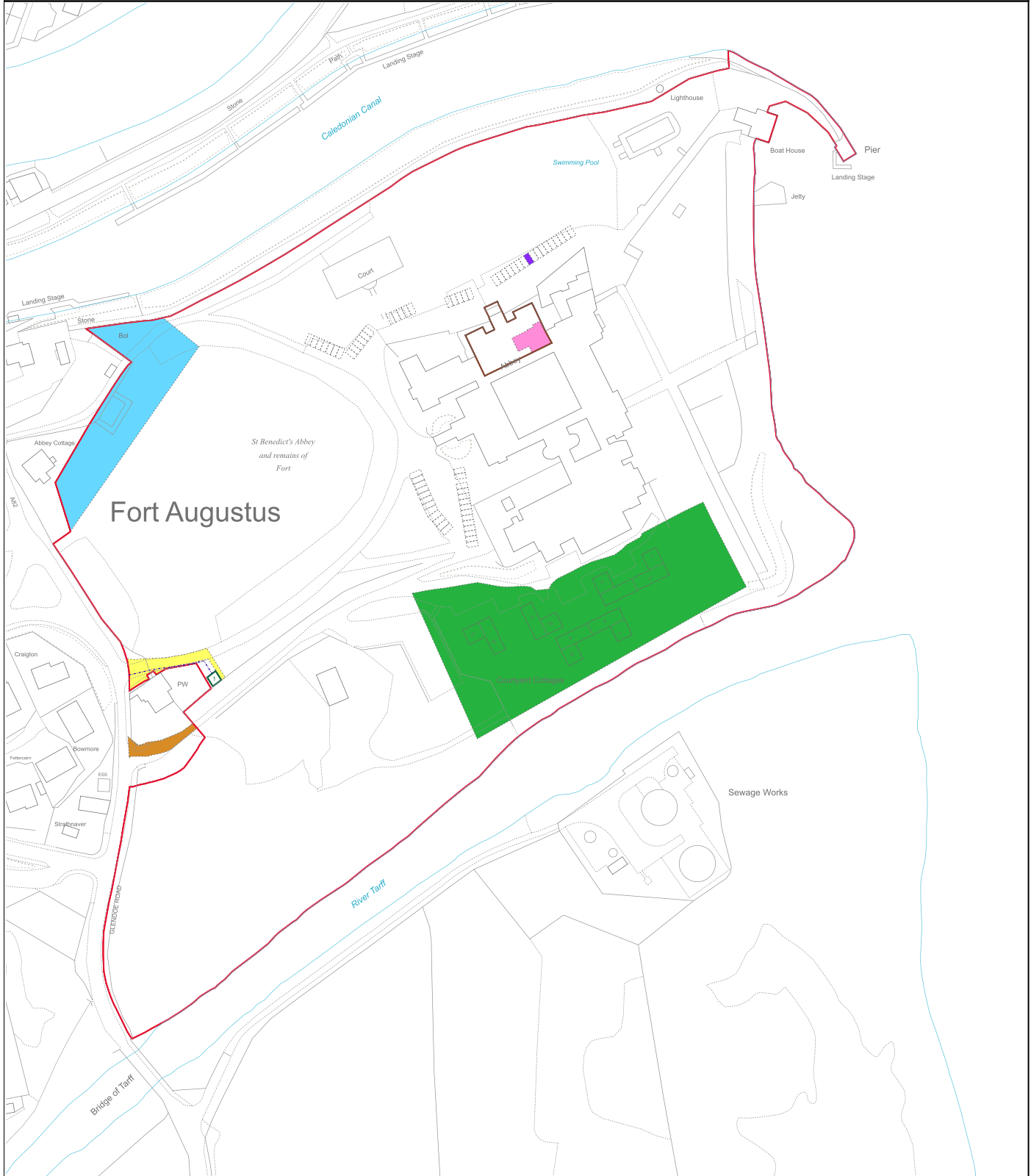
 <b>LAND REGISTER OF SCOTLAND</b>	Version date	TITLE NUMBER	
	06/01/2025	<b>INV17874</b>	
 BRITISH NATIONAL GRID EASTING/NORTHING	 <b>100m</b>		
	238149, 809154	Survey Scale	Print Scale
	1:2500	1:2500 @ A4	
<small>CROWN COPYRIGHT © This copy has been produced on 16/01/2025 with the authority of Ordnance Survey under Section 47 of the Copyright and Patents Act 1988. Unless there is a relevant exception to copyright, the copy must not be copied without prior permission of the copyright owner. OS Licence no AC0000820447. This extract may contain Ordnance Survey features captured at other scales.</small>			

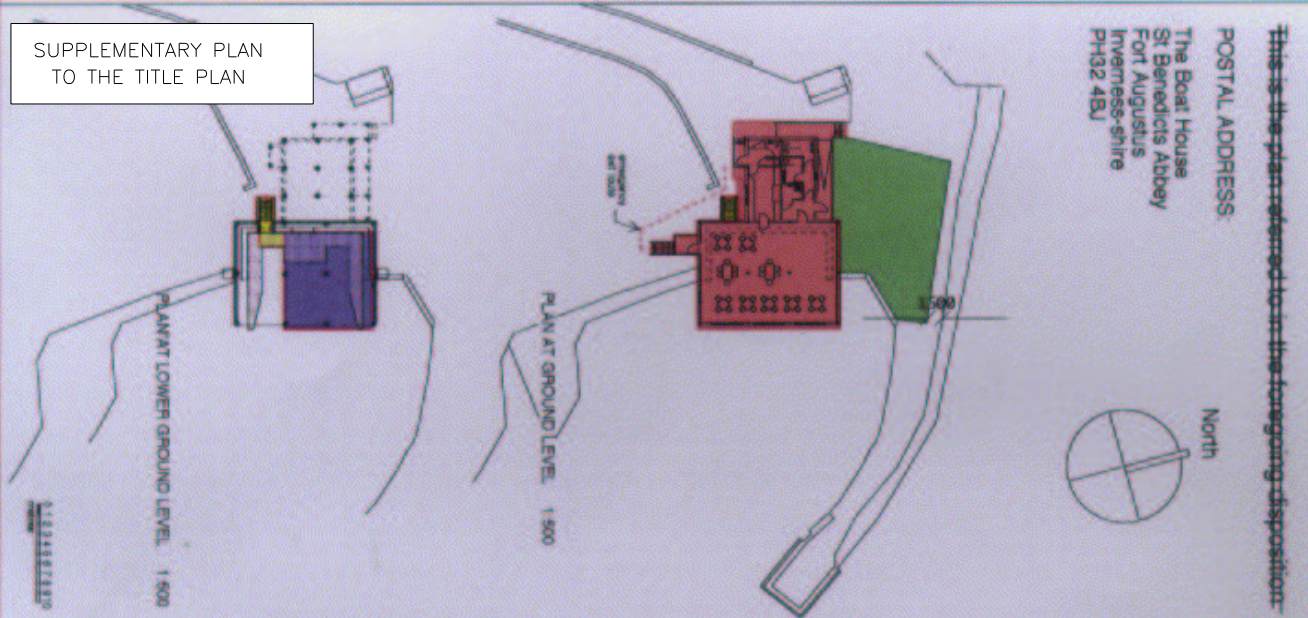


LAND REGISTER  
OF SCOTLAND

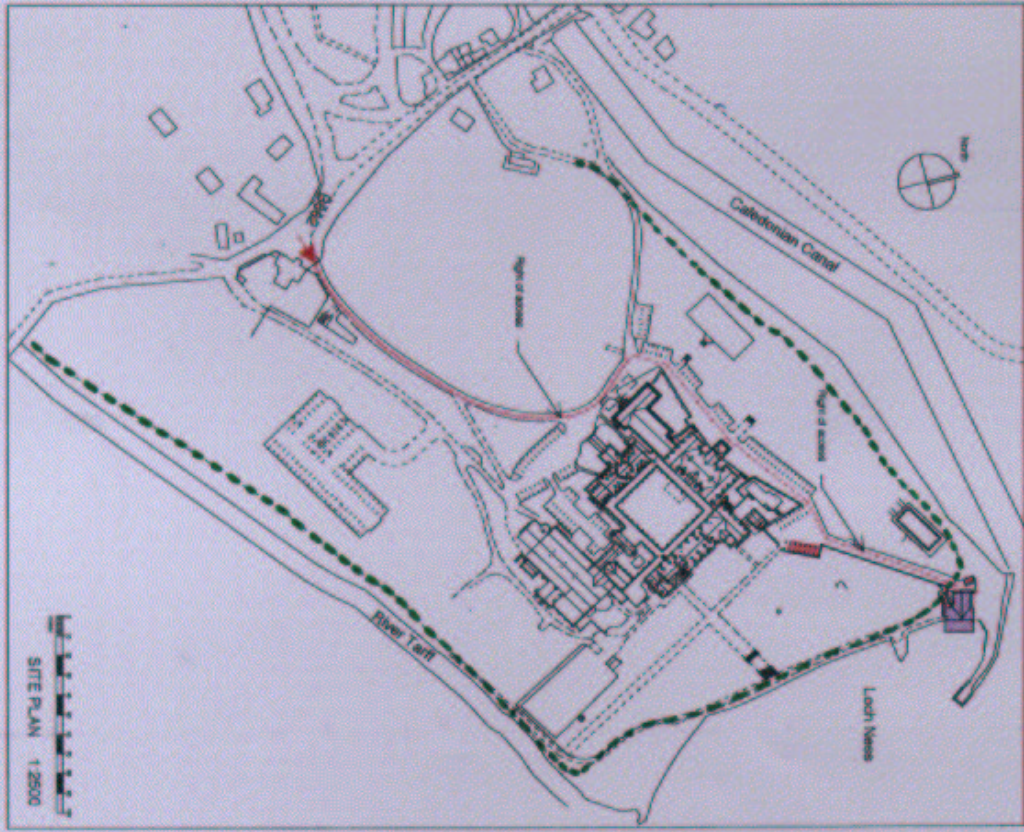
Officer's ID/Date  
4780  
19/11/2013

Title Number  
INV17874

SUPPLEMENTARY PLAN  
TO THE TITLE PLAN



This is the plan referred to in the foregoing disposition.  
POSTAL ADDRESS:  
The Boat House  
St Benedict's Abbey  
Fort Augustus  
Inverness-shire  
PH32 4SL



This is Plan 3 referred to in the foregoing Constitutive Deed  
of Conditions and Real Burdens by Raven Highlands Limited.

*[Handwritten signature]*  
WJH  
(Witness)