

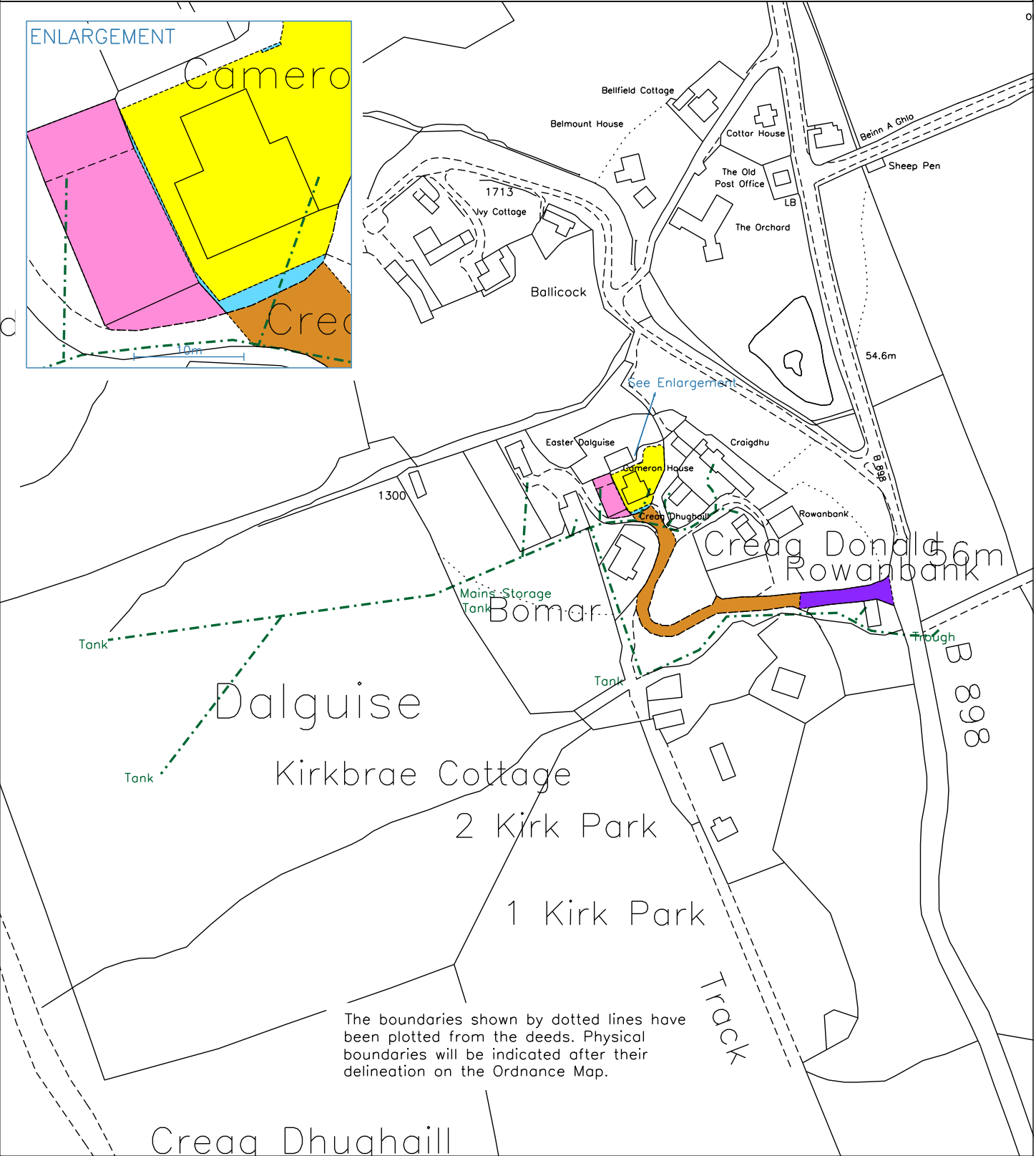
 LAND REGISTER OF SCOTLAND	Officer's ID / Date	TITLE NUMBER
	3305 2/2/2011	PTH10482
	ORDNANCE SURVEY NATIONAL GRID REFERENCE	140m 
	NN9947 NN94NE	Survey Scale 1/2500

CROWN COPYRIGHT © – This copy has been produced from the ROS Digital Mapping System on 03/02/2011 and was made with the authority of Ordnance Survey pursuant to Section 47 of the Copyright, Designs and Patents Act 1988. Unless that act provides a relevant exception to copyright, the copy must not be copied without the prior permission of the copyright owner.



ENLARGEMENT

