
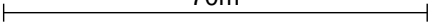
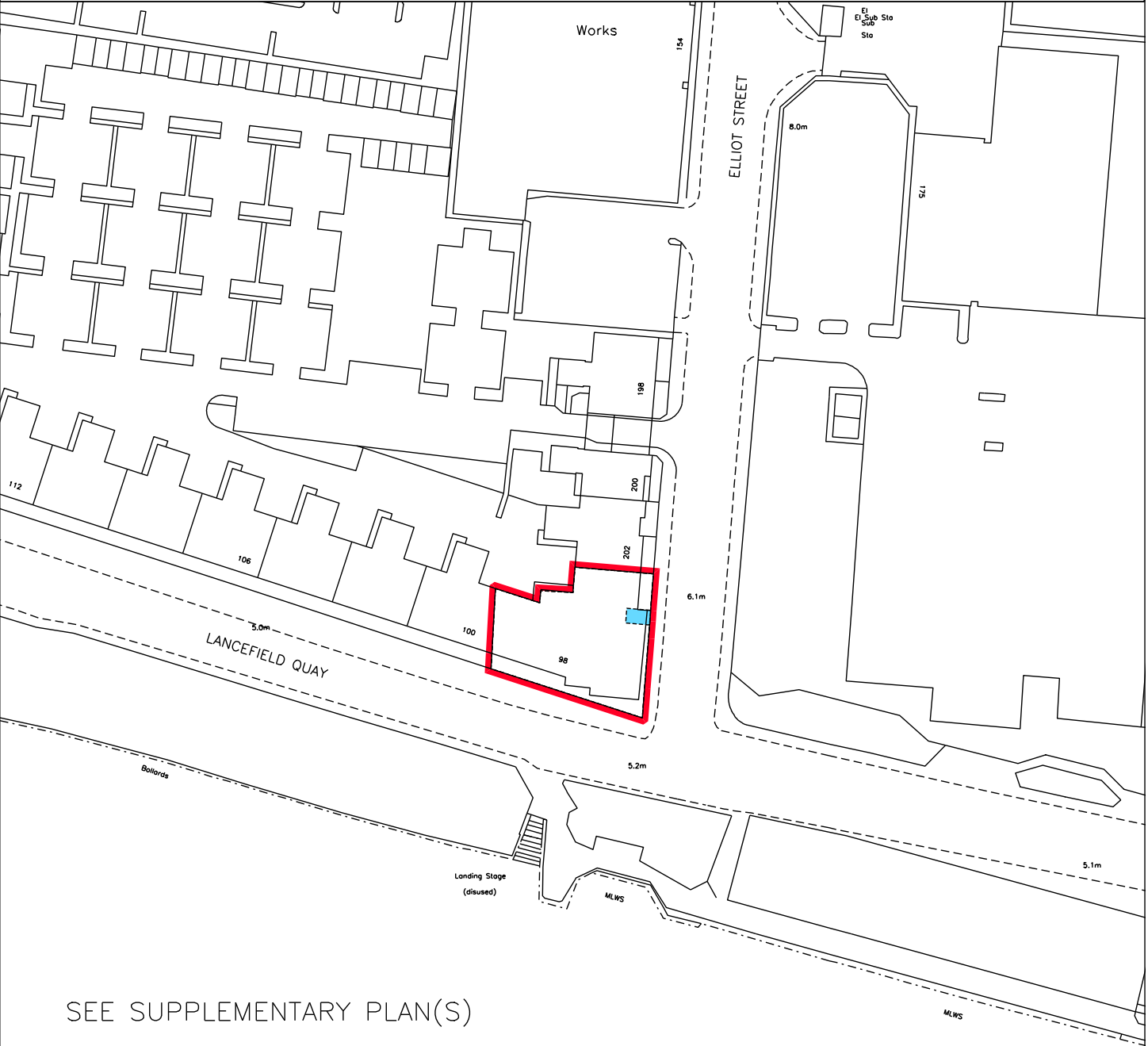


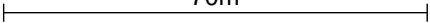
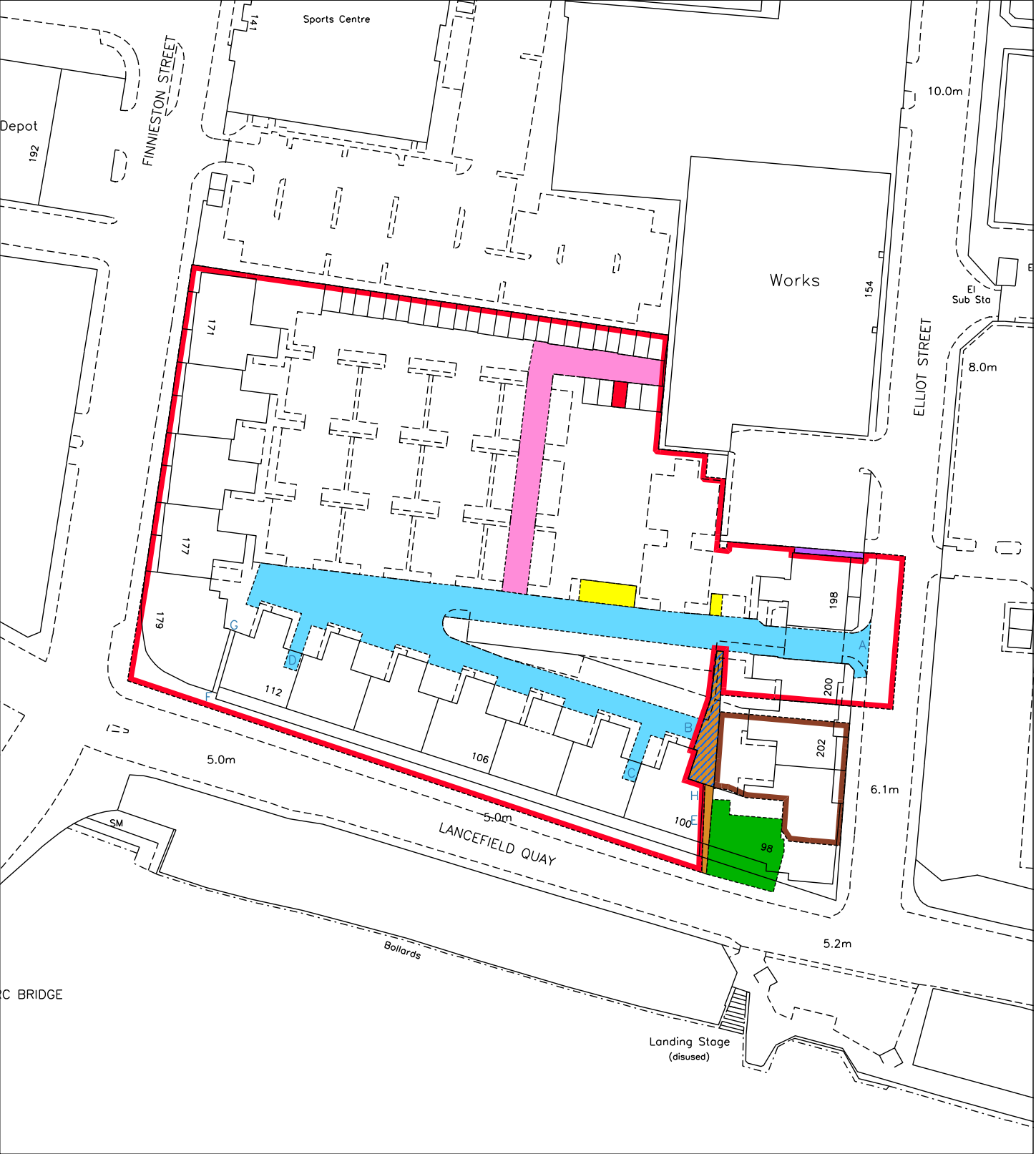
 LAND REGISTER OF SCOTLAND	Officer's ID / Date	TITLE NUMBER
	5322 2/12/2013	GLA193068
	ORDNANCE SURVEY NATIONAL GRID REFERENCE	70m 
NS5764NW NS5764NE NS5765SW NS5765SE		Survey Scale
		1/1250



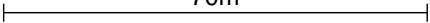
CROWN COPYRIGHT © – This copy has been produced from the ROS Digital Mapping System on 10/10/2014 with the authority of Ordnance Survey under Section 47 of the Copyright, Designs and Patents Act 1988. Unless there is a relevant exception to copyright, the copy must not be copied without the prior permission of the copyright owner. OS Licence no 100041182.



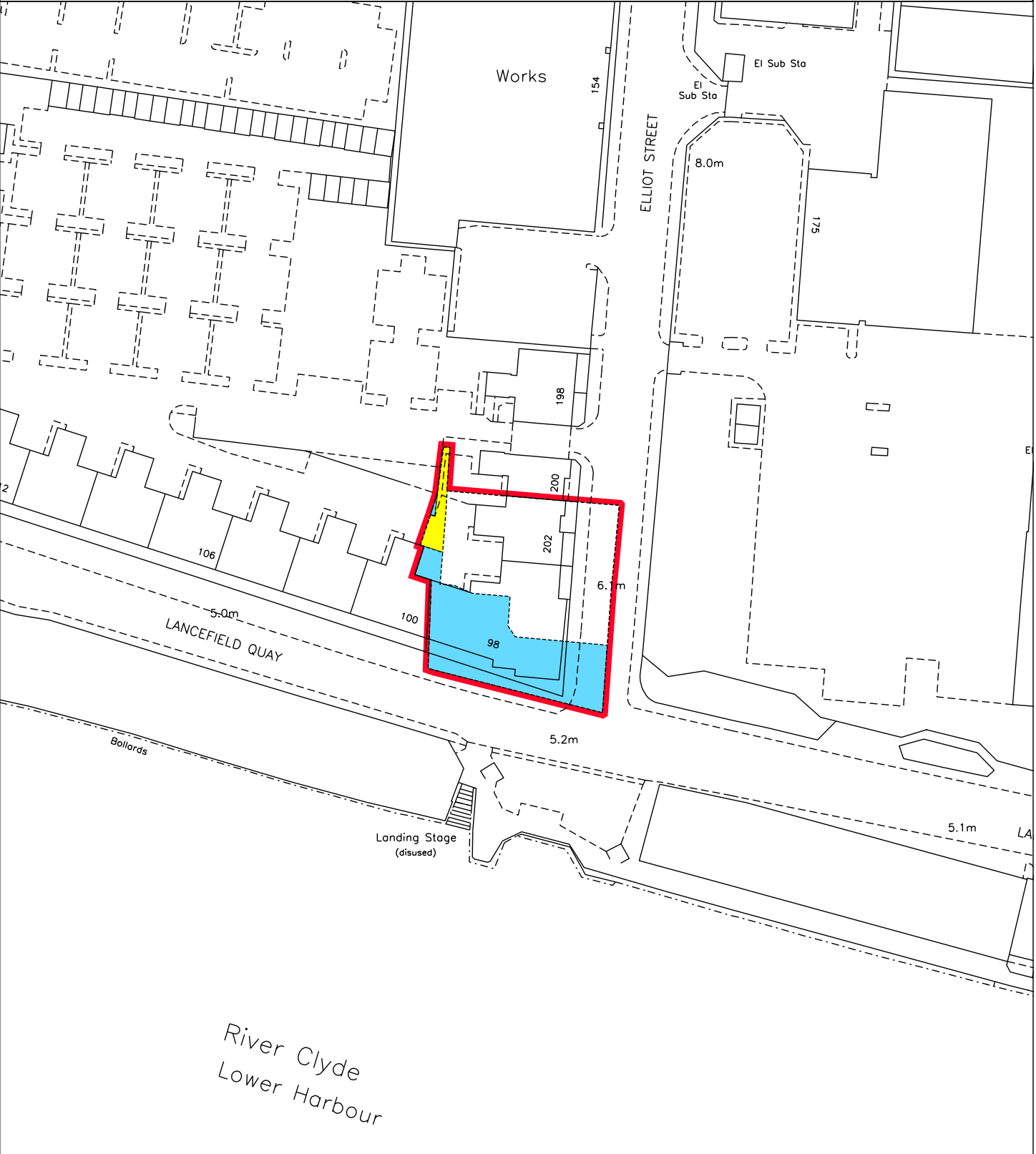
 LAND REGISTER OF SCOTLAND	Officer's ID / Date	Supplementary Plan to Title
	4580 31/10/2008	GLA193068-1
	ORDNANCE SURVEY NATIONAL GRID REFERENCE	70m 
NS5764NW NS5764NE NS5765SW NS5765SE		Survey Scale 1/1250



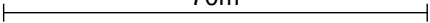
CROWN COPYRIGHT © – This copy has been produced from the ROS Digital Mapping System on 10/10/2014 with the authority of Ordnance Survey under Section 47 of the Copyright, Designs and Patents Act 1988. Unless there is a relevant exception to copyright, the copy must not be copied without the prior permission of the copyright owner. OS Licence no 100041182.



 LAND REGISTER OF SCOTLAND	Officer's ID / Date	Supplementary Plan to Title
	2199 2/9/2009	GLA193068-2
	ORDNANCE SURVEY NATIONAL GRID REFERENCE	70m 
NS5764NW NS5764NE NS5765SW NS5765SE		Survey Scale 1/1250

CROWN COPYRIGHT © – This copy has been produced from the ROS Digital Mapping System on 10/10/2014 with the authority of Ordnance Survey under Section 47 of the Copyright, Designs and Patents Act 1988. Unless there is a relevant exception to copyright, the copy must not be copied without the prior permission of the copyright owner. OS Licence no 100041182.



 LAND REGISTER OF SCOTLAND	Officer's ID / Date	Supplementary Plan to Title
	2585 27/11/2013	GLA193068-3
	ORDNANCE SURVEY NATIONAL GRID REFERENCE	70m 
NS5764NW NS5764NE NS5765SW NS5765SE		Survey Scale 1/1250

CROWN COPYRIGHT © – This copy has been produced from the ROS Digital Mapping System on 10/10/2014 with the authority of Ordnance Survey under Section 47 of the Copyright, Designs and Patents Act 1988. Unless there is a relevant exception to copyright, the copy must not be copied without the prior permission of the copyright owner. OS Licence no 100041182.

