

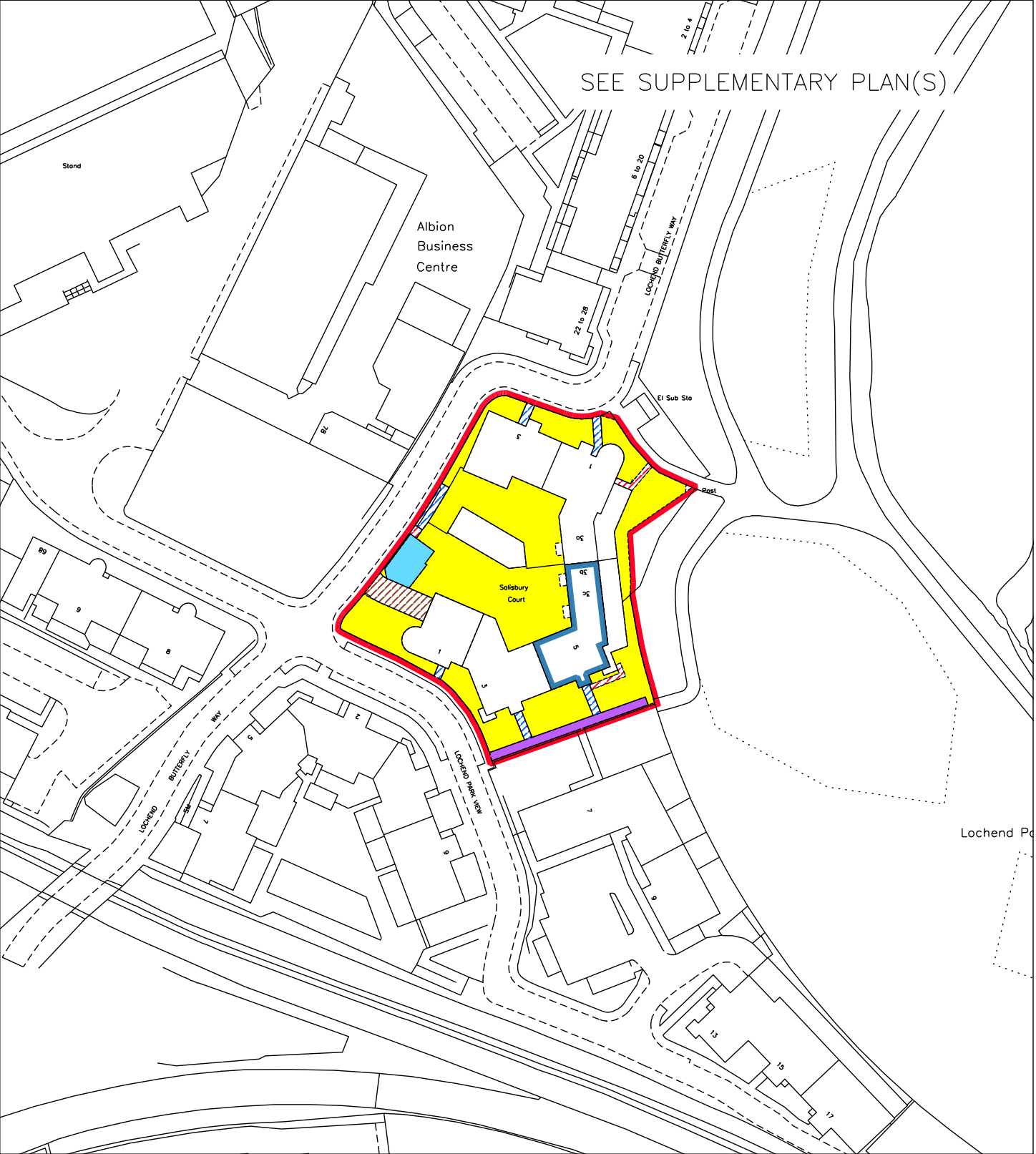


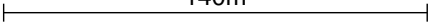


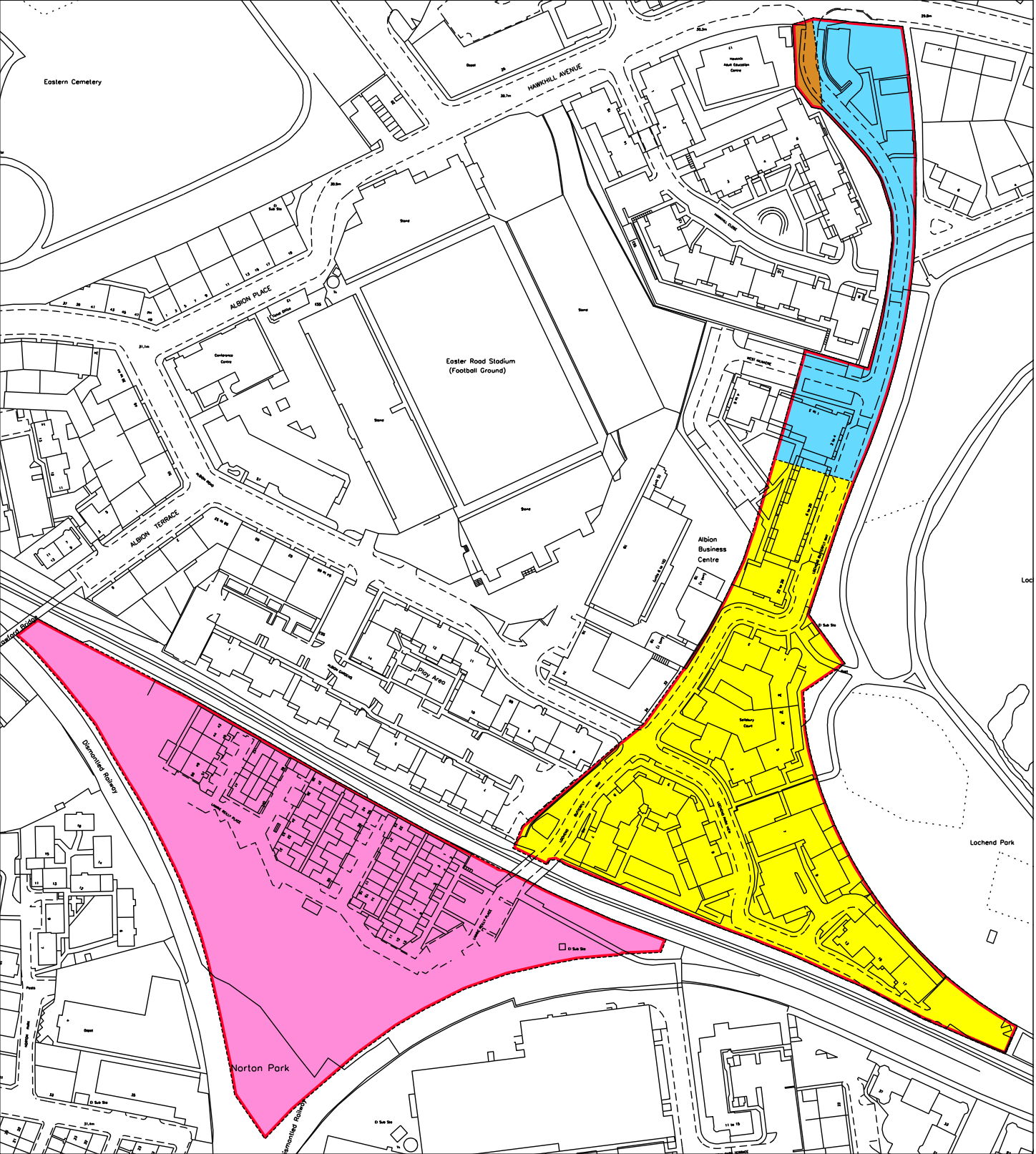
<div></div> <div>LAND REGISTER OF SCOTLAND</div>		Officer's ID / Date	TITLE NUMBER
		2930 6/5/2015	MID139513
<div></div>	ORDNANCE SURVEY NATIONAL GRID REFERENCE		<div><div></div><div>70m</div><div></div></div>
NT2774NW NT2774NE			Survey Scale
			1/1250

CROWN COPYRIGHT © – This copy has been produced from the ROS Digital Mapping System on 30/03/2021 with the authority of Ordnance Survey under Section 47 of the Copyright, Designs and Patents Act 1988. Unless there is a relevant exception to copyright, the copy must not be copied without the prior permission of the copyright owner. OS Licence no 100041182.



 LAND REGISTER OF SCOTLAND	Officer's ID / Date	Supplementary Plan to Title
	3075 17/7/2017	MID139513-1
	ORDNANCE SURVEY NATIONAL GRID REFERENCE	140m 
NT2774NW NT2774NE NT2775SW NT2775SE		Survey Scale 1/1250

CROWN COPYRIGHT © – This copy has been produced from the ROS Digital Mapping System on 30/03/2021 with the authority of Ordnance Survey under Section 47 of the Copyright, Designs and Patents Act 1988. Unless there is a relevant exception to copyright, the copy must not be copied without the prior permission of the copyright owner. OS Licence no 100041182.



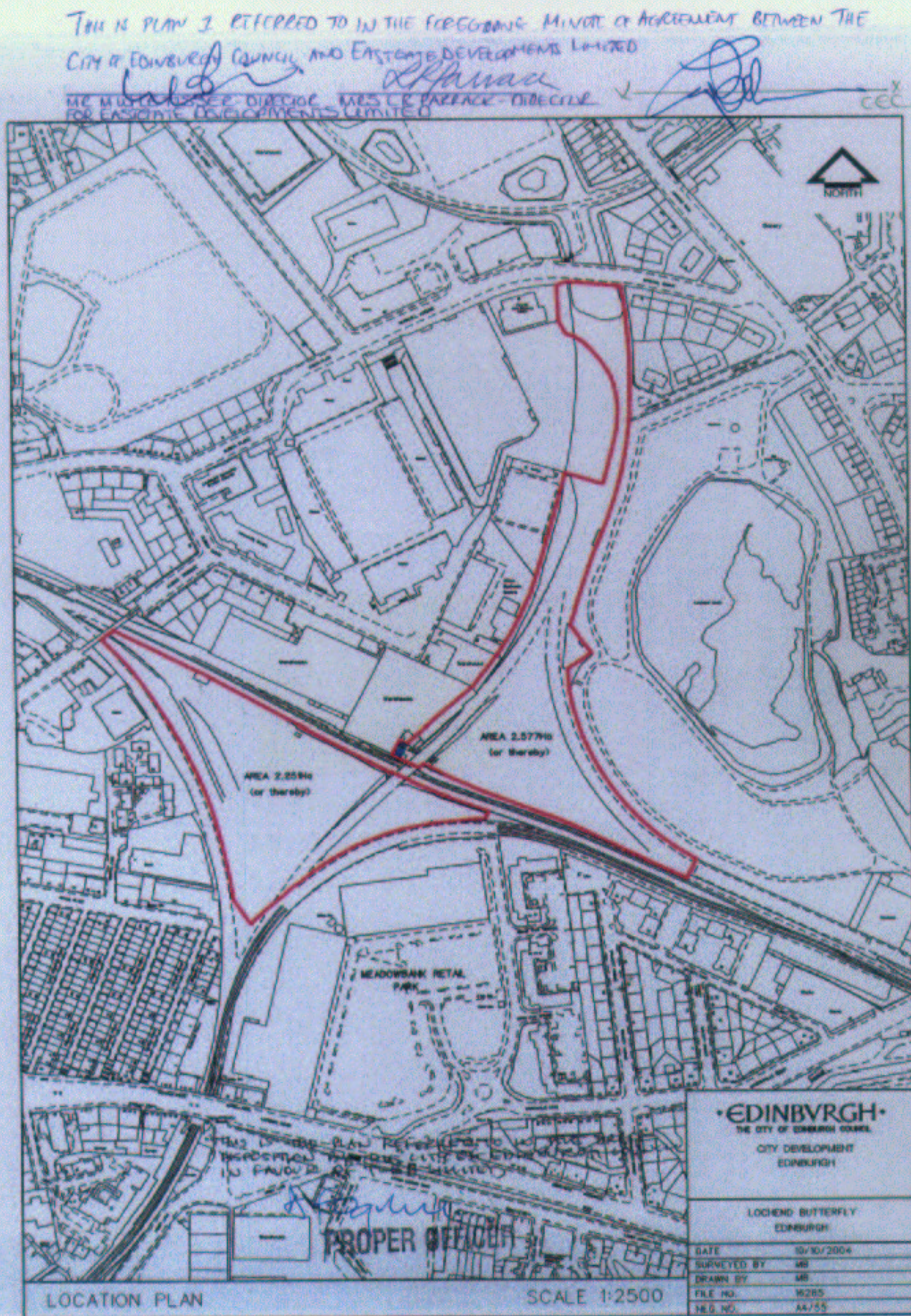
LAND REGISTER
OF SCOTLAND

Officer's ID/Date

2930
6/5/2015

Title Number

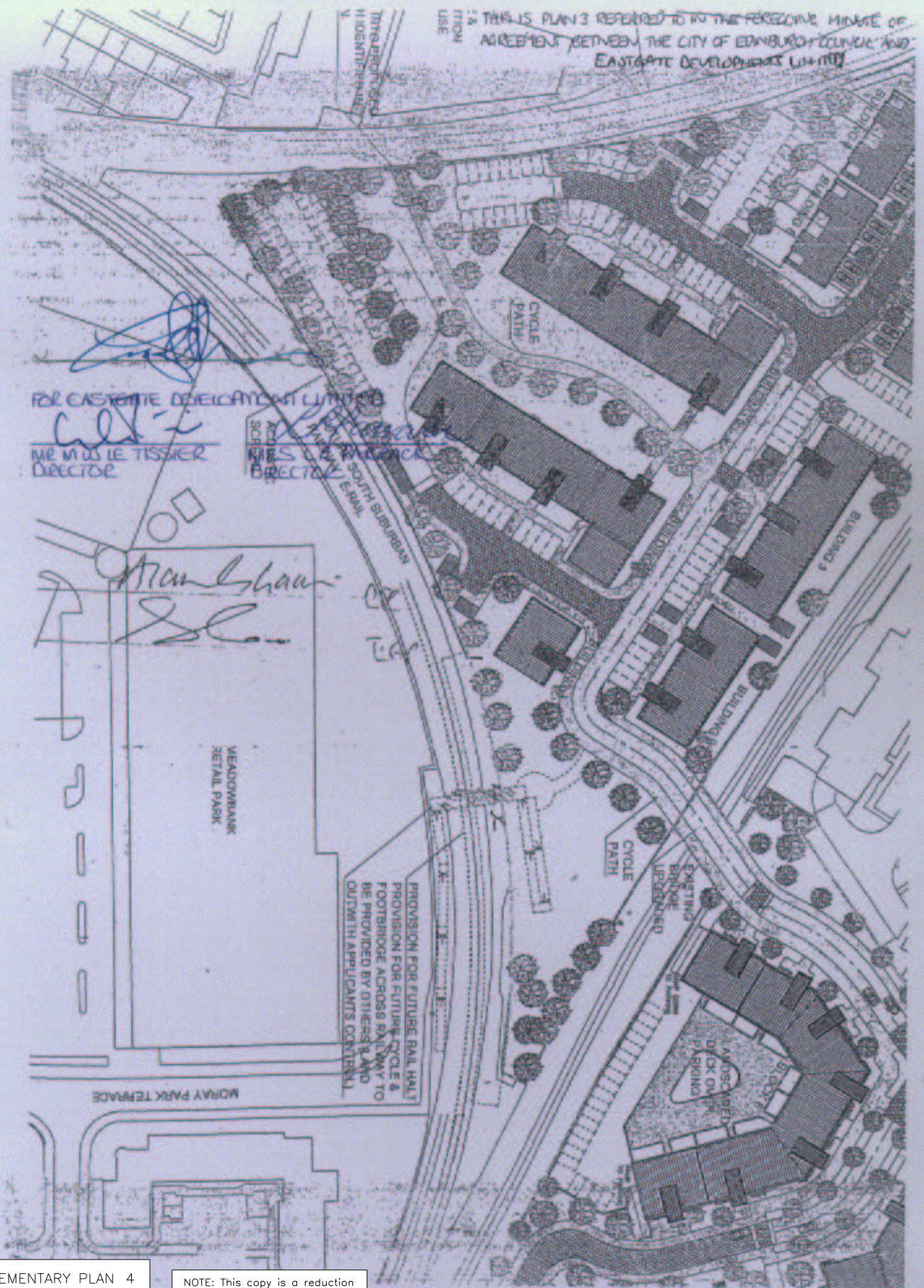
MID139513



SUPPLEMENTARY PLAN 2
TO THE TITLE PLAN

NOTE: This copy is a reduction
of the original plan.

LAND REGISTER OF SCOTLAND	Officer's ID/Date	Title Number
	2930 6/5/2015	MID139513



SUPPLEMENTARY PLAN 4
TO THE TITLE PLAN

NOTE: This copy is a reduction
of the original plan.

LAND REGISTER
OF SCOTLAND

Officer's ID/Date

2930
6/5/2015

Title Number

MID139513



SUPPLEMENTARY PLAN 5
TO THE TITLE PLAN

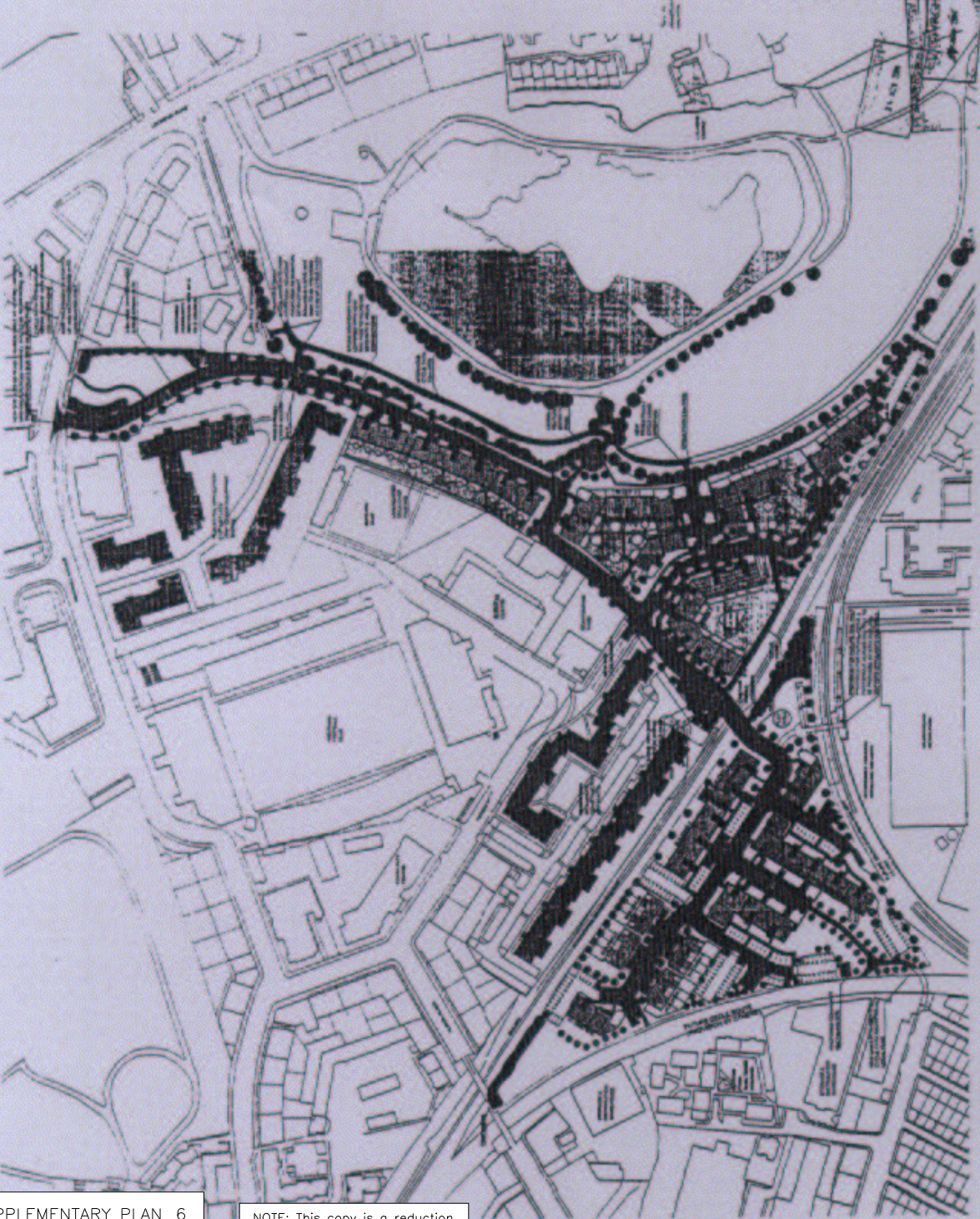
NOTE: This copy is a reduction
of the original plan.

LAND REGISTER OF SCOTLAND	Officer's ID/Date	Title	Number
	2930 6/5/2015		MID139513



ema
ARCHITECTURE • DESIGN

PROJECT DEVELOPMENT	DATE: 10/10/08
MASTER PLAN	DATE: 10/10/08
MASTER PLAN D	DATE: 10/10/08
MASTER PLAN E	DATE: 10/10/08
MASTER PLAN F	DATE: 10/10/08
MASTER PLAN G	DATE: 10/10/08
MASTER PLAN H	DATE: 10/10/08
MASTER PLAN I	DATE: 10/10/08
MASTER PLAN J	DATE: 10/10/08
MASTER PLAN K	DATE: 10/10/08
MASTER PLAN L	DATE: 10/10/08
MASTER PLAN M	DATE: 10/10/08
MASTER PLAN N	DATE: 10/10/08
MASTER PLAN O	DATE: 10/10/08
MASTER PLAN P	DATE: 10/10/08
MASTER PLAN Q	DATE: 10/10/08
MASTER PLAN R	DATE: 10/10/08
MASTER PLAN S	DATE: 10/10/08
MASTER PLAN T	DATE: 10/10/08
MASTER PLAN U	DATE: 10/10/08
MASTER PLAN V	DATE: 10/10/08
MASTER PLAN W	DATE: 10/10/08
MASTER PLAN X	DATE: 10/10/08
MASTER PLAN Y	DATE: 10/10/08
MASTER PLAN Z	DATE: 10/10/08



SUPPLEMENTARY PLAN 6
TO THE TITLE PLAN

NOTE: This copy is a reduction
of the original plan.

20x

10/10/08

