
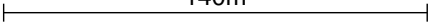
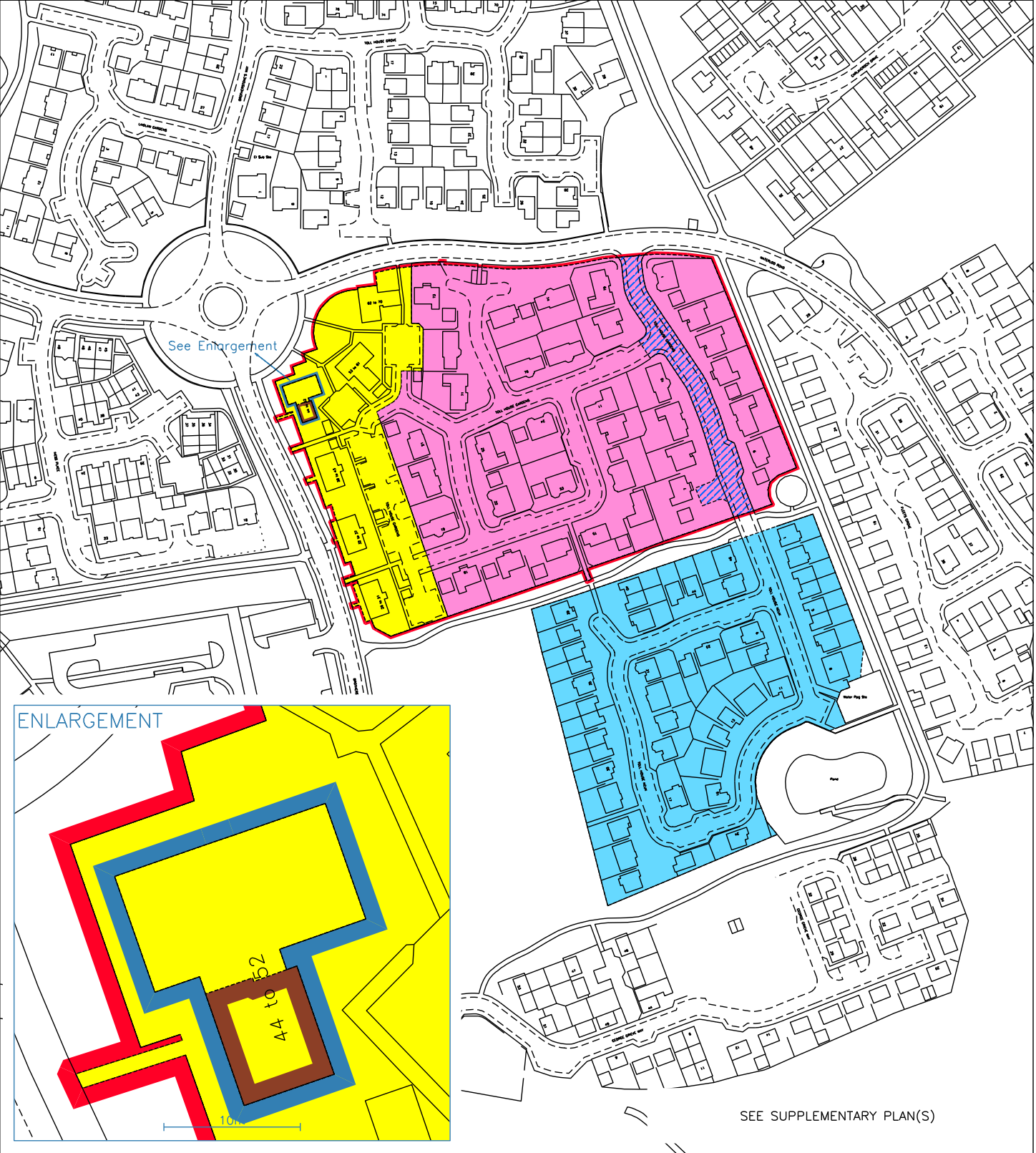
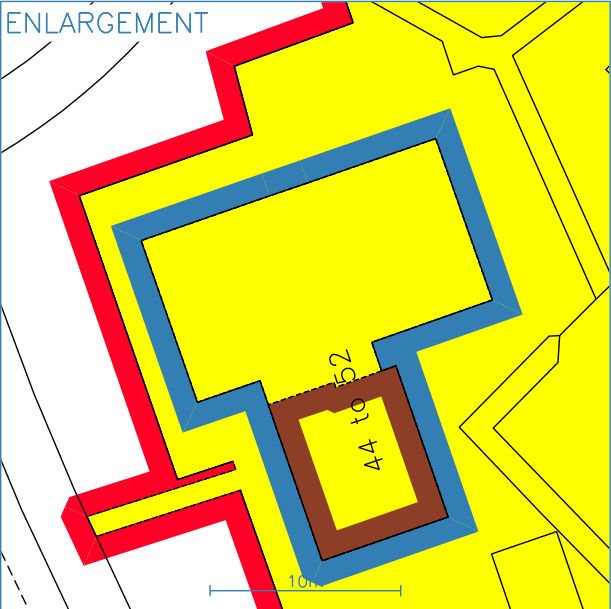
 LAND REGISTER OF SCOTLAND	Officer's ID / Date	TITLE NUMBER
	3077 21/9/2011	<b>ELN12898</b>
	ORDNANCE SURVEY NATIONAL GRID REFERENCE	140m 
NT4071NW NT4071NE NT4072SW NT4072SE		Survey Scale 1/1250

CROWN COPYRIGHT © – This copy has been produced from the ROS Digital Mapping System on 22/03/2021 with the authority of Ordnance Survey under Section 47 of the Copyright, Designs and Patents Act 1988. Unless there is a relevant exception to copyright, the copy must not be copied without the prior permission of the copyright owner. OS Licence no 100041182.



ENLARGEMENT



SEE SUPPLEMENTARY PLAN(S)