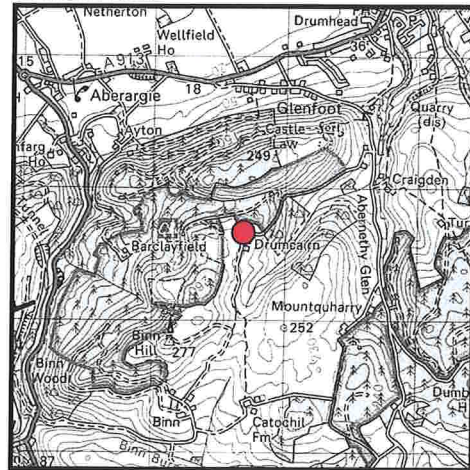


THIS IS THE PLAN REFERRED TO IN THE FOREGOING DISPOSITION

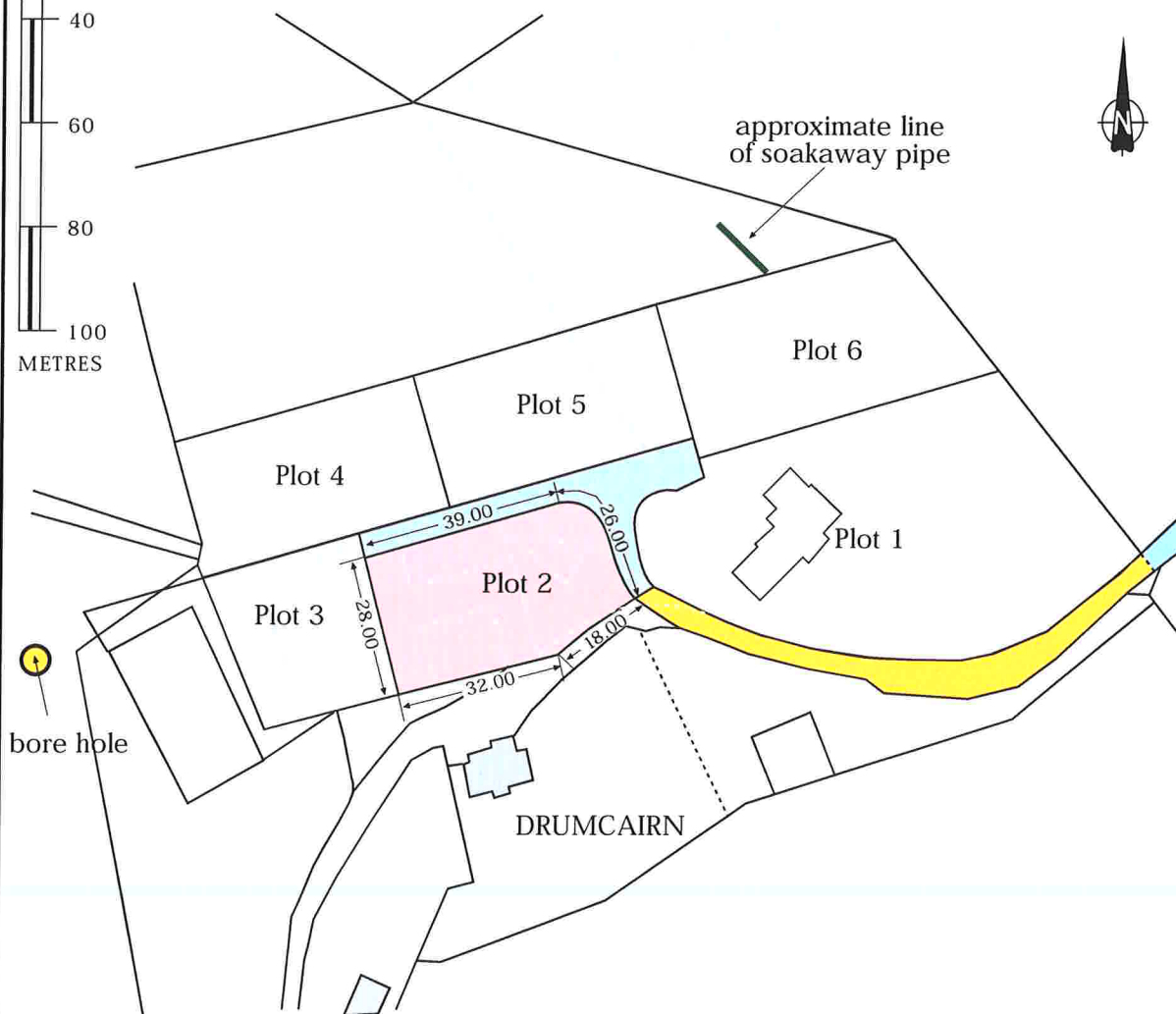
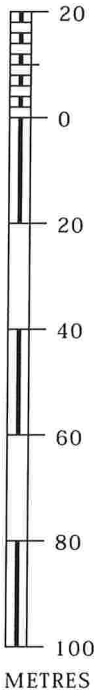
LOCATION MAP



Crown Copyright Reserved

Scale 1:50,000

SCALE
1:1,250



PLOT 2
Area of ground: 0.103 hectares
(shaded pink) 0.255 acres

ABERNETHY PH2 9LT

May 2022

OS Licence number 100050330