
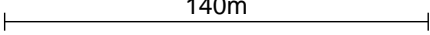
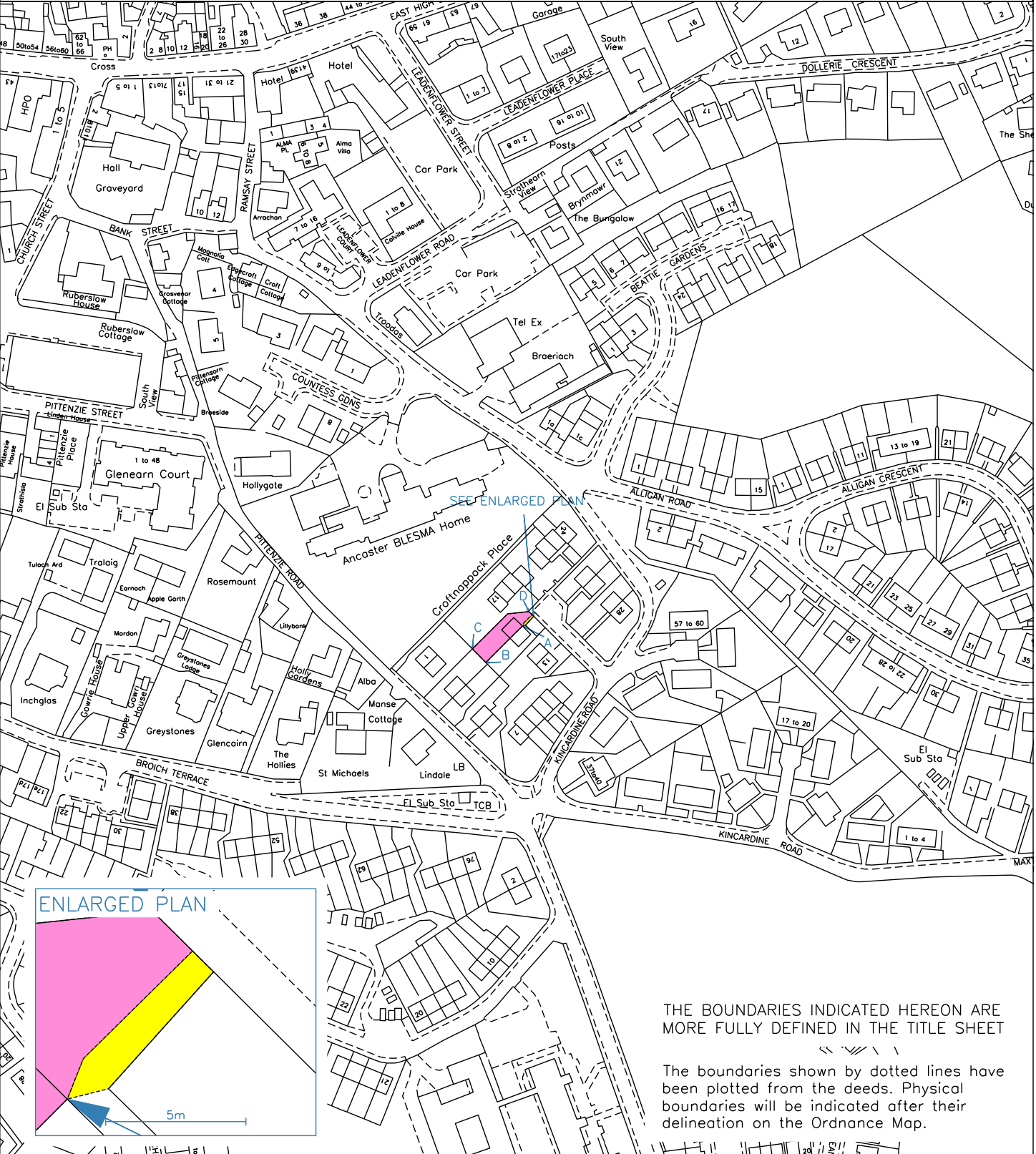
 LAND REGISTER OF SCOTLAND	Officer's ID / Date	TITLE NUMBER
	9995 6/10/2010	PTH3132
 ORDNANCE SURVEY NATIONAL GRID REFERENCE	 140m	
	Survey Scale 1/2500	

CROWN COPYRIGHT © – This copy has been produced from the ROS Digital Mapping System on 12/02/2014 with the authority of Ordnance Survey under Section 47 of the Copyright, Designs and Patents Act 1988. Unless there is a relevant exception to copyright, the copy must not be copied without the prior permission of the copyright owner. OS Licence no 100041182.



THE BOUNDARIES INDICATED HEREON ARE MORE FULLY DEFINED IN THE TITLE SHEET

The boundaries shown by dotted lines have been plotted from the deeds. Physical boundaries will be indicated after their delineation on the Ordnance Map.