



LAND REGISTER  
OF SCOTLAND

Officer's ID / Date

2849  
2/9/2009

TITLE NUMBER

**MID104892**



ORDNANCE SURVEY  
NATIONAL GRID REFERENCE

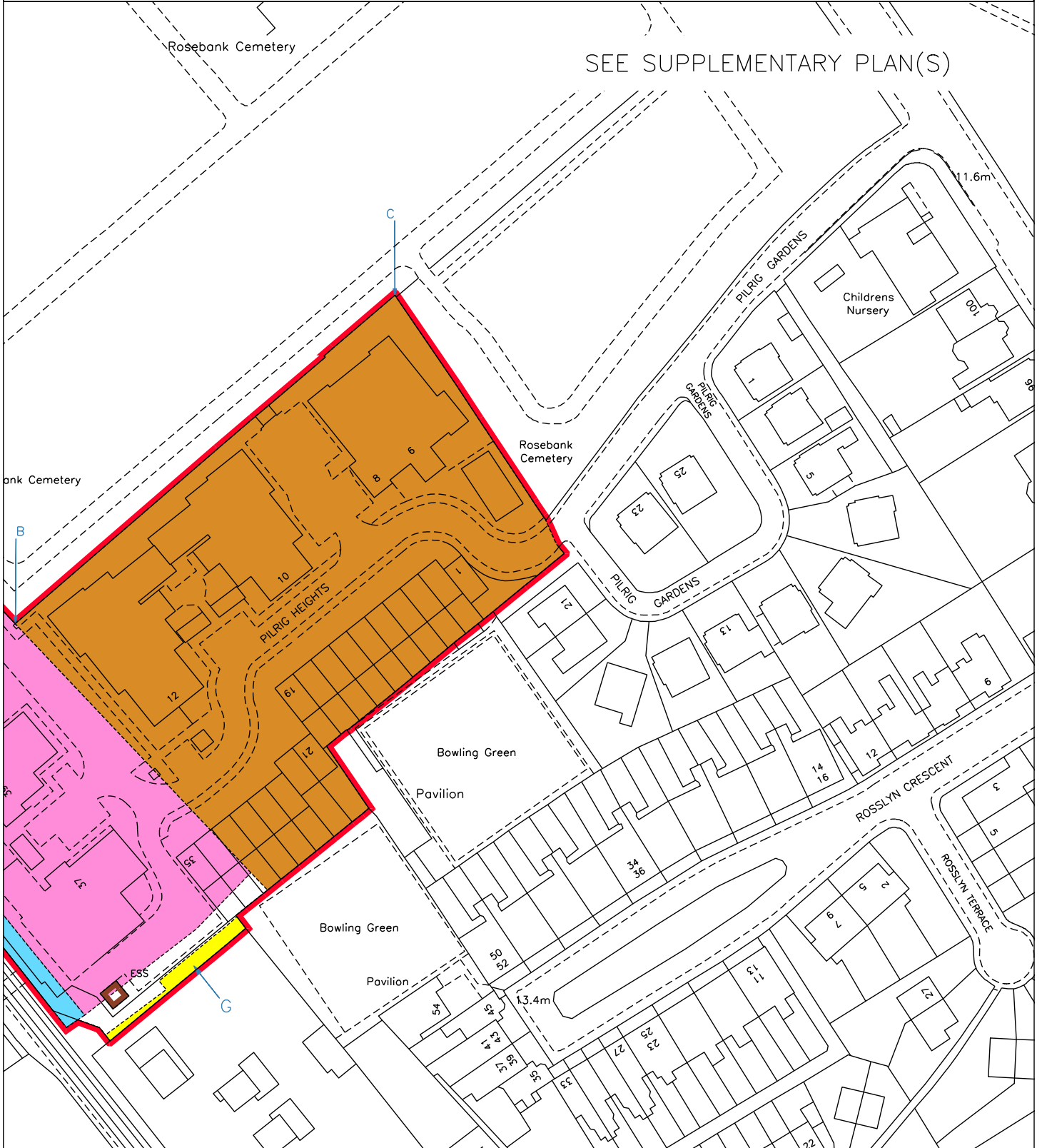
70m

NT2575SE NT2675SW NT2575NE NT2675NW



Survey Scale

1/1250

CROWN COPYRIGHT © - This copy has been produced from the ROS Digital Mapping System on 22/12/2009 and was made with the authority of Ordnance Survey pursuant to Section 47 of the Copyright, Designs and Patents Act 1988. Unless that act provides a relevant exception to copyright, the copy must not be copied without the prior permission of the copyright owner.





 <b>LAND REGISTER OF SCOTLAND</b>	Officer's ID / Date	TITLE NUMBER
	2849 2/9/2009	<b>MID104892</b>
	ORDNANCE SURVEY NATIONAL GRID REFERENCE	70m
NT2575SE NT2675SW NT2575NE NT2675NW		Survey Scale
		1/1250
<small>CROWN COPYRIGHT © - This copy has been produced from the ROS Digital Mapping System on 22/12/2009 and was made with the authority of Ordnance Survey pursuant to Section 47 of the Copyright, Designs and Patents Act 1988. Unless that act provides a relevant exception to copyright, the copy must not be copied without the prior permission of the copyright owner.</small>		

