




| | | |
|---|--|--|
|  LAND REGISTER OF SCOTLAND | Officer's ID / Date | TITLE NUMBER |
| | 4192 5/4/2007 | STH1439 |
|  | ORDNANCE SURVEY NATIONAL GRID REFERENCE | 140m  |
| ND0315 ND01NW | | Survey Scale |
| | | 1/2500 |

CROWN COPYRIGHT © – This copy has been produced from the ROS Digital Mapping System on 20/02/2008 and was made with the authority of Ordnance Survey pursuant to Section 47 of the Copyright, Designs and Patents Act 1988. Unless that act provides a relevant exception to copyright, the copy must not be copied without the prior permission of the copyright owner.

