



LAND REGISTER
OF SCOTLAND

Officer's ID / Date

5387
27/4/2016

TITLE NUMBER

GLA218406



ORDNANCE SURVEY
NATIONAL GRID REFERENCE

Scale

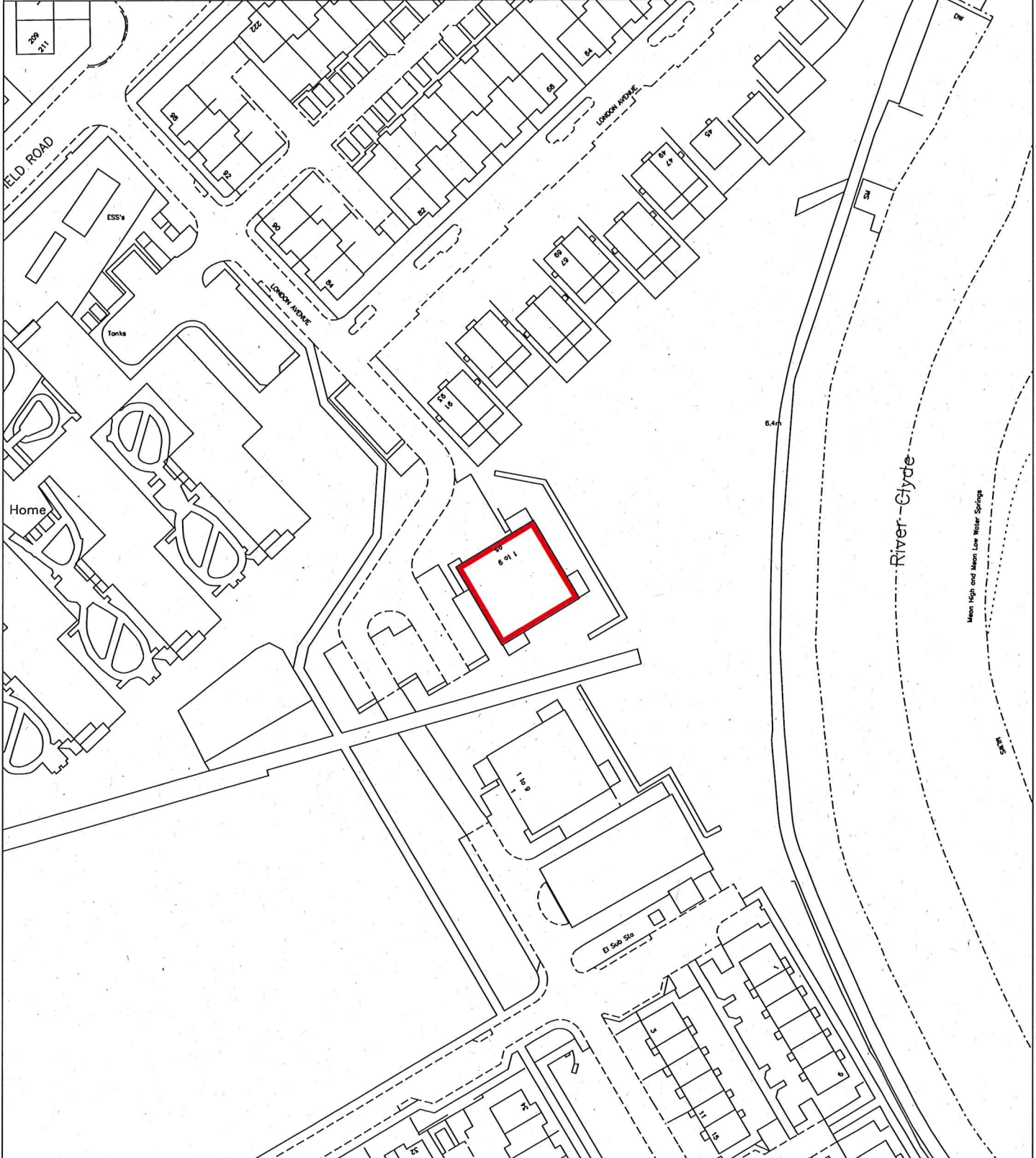
1/1250

NS6163SE

Survey Scale

1/1250

CROWN COPYRIGHT © - This copy has been produced from the ROS Digital Mapping System on 10/09/2019 with the authority of Ordnance Survey under Section 47 of the Copyright, Designs and Patents Act 1988. Unless there is a relevant exception to copyright, the copy must not be copied without the prior permission of the copyright owner. OS Licence no 100041182.





LAND REGISTER
OF SCOTLAND

Officer's ID / Date

5387
27/4/2016

Supplementary Plan to Title

GLA218406-1



ORDNANCE SURVEY
NATIONAL GRID REFERENCE

Scale

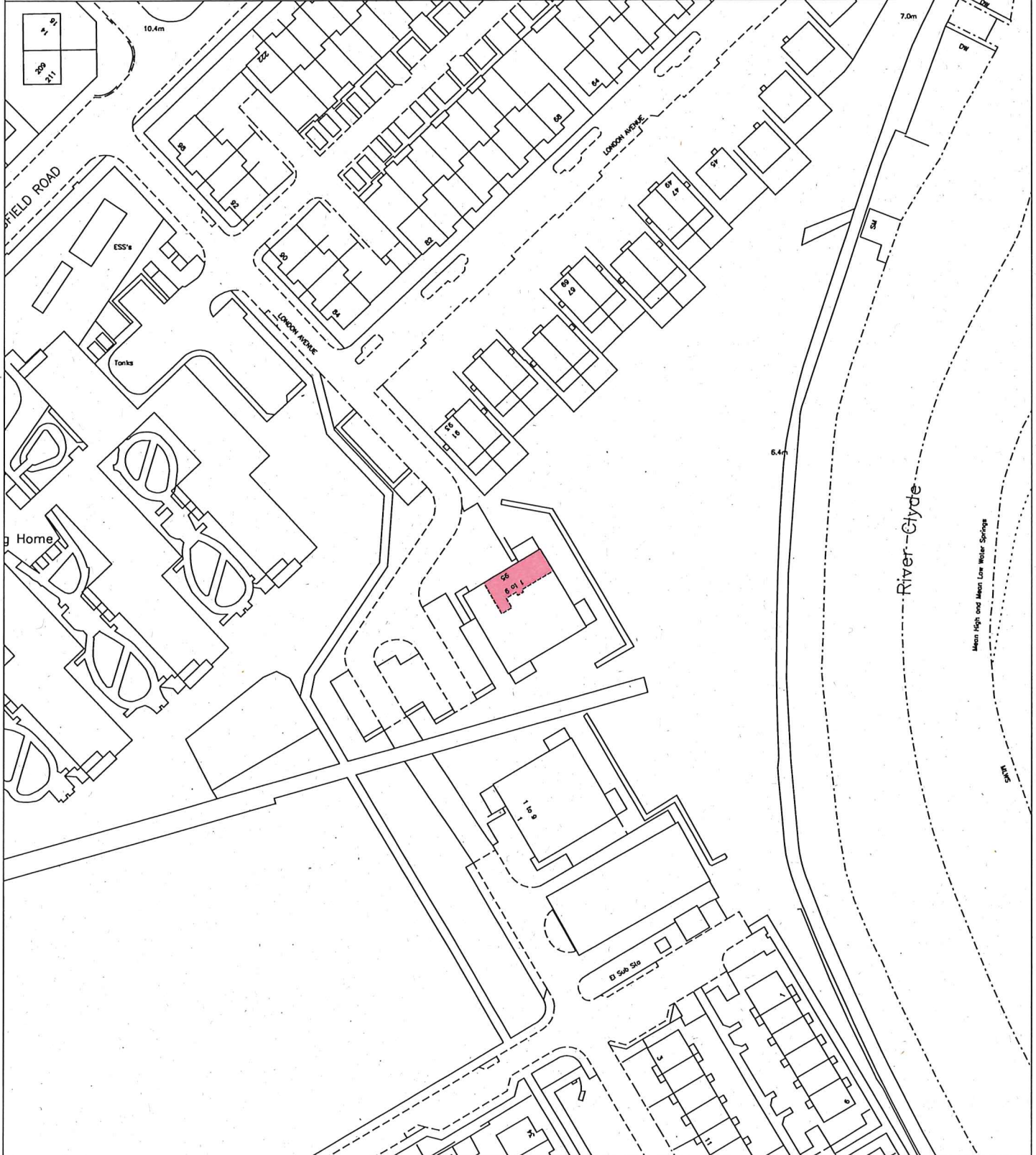
1/1250

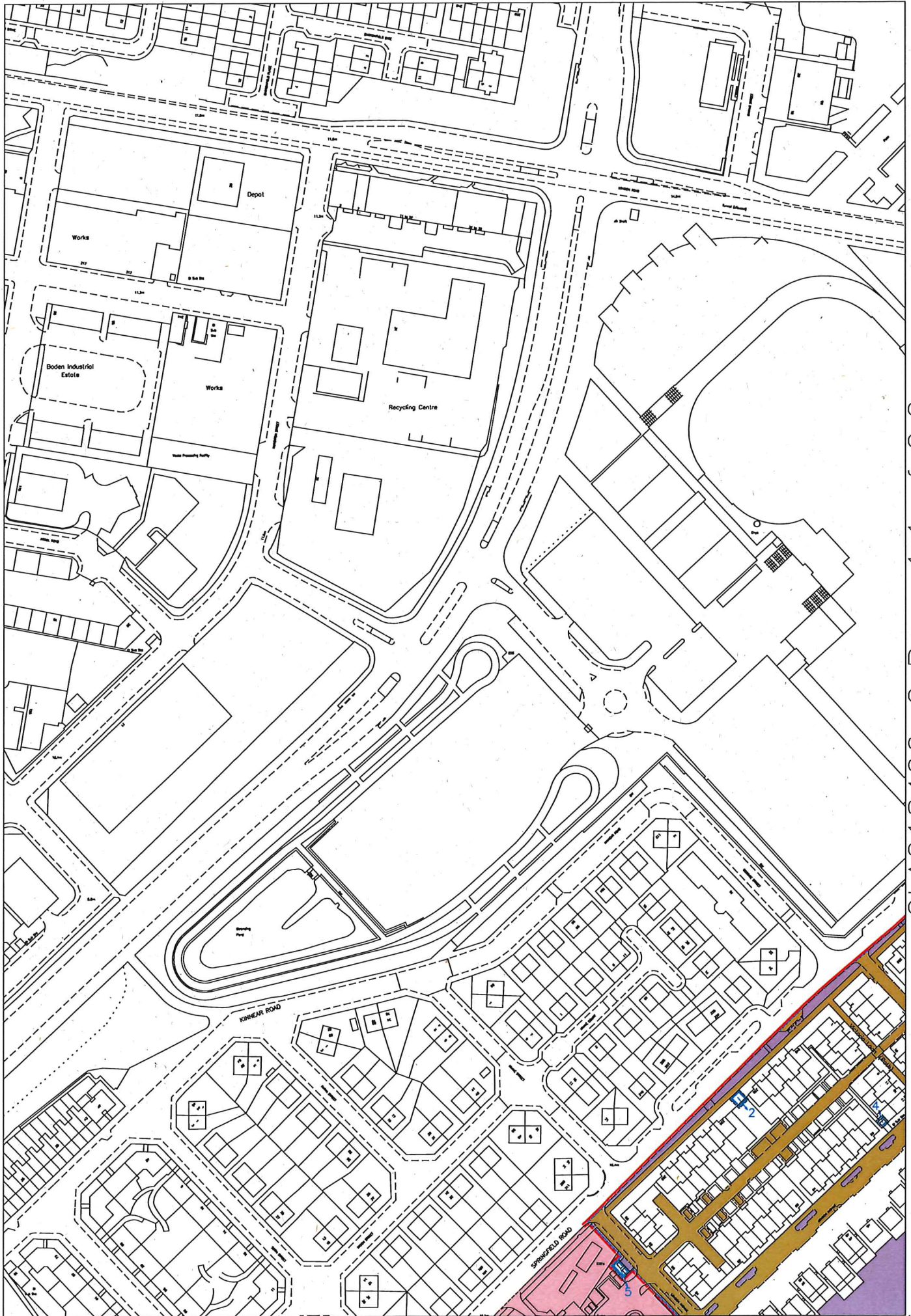
NS6163SE

Survey Scale

1/1250

CROWN COPYRIGHT © - This copy has been produced from the ROS Digital Mapping System on 10/09/2019 with the authority of Ordnance Survey under Section 47 of the Copyright, Designs and Patents Act 1988. Unless there is a relevant exception to copyright, the copy must not be copied without the prior permission of the copyright owner. OS Licence no 100041182.







LAND REGISTER
OF SCOTLAND

Officer's ID / Date

3135
3/4/2019

Supplementary Plan to Title

GLA218406-2



ORDNANCE SURVEY
NATIONAL GRID REFERENCE

Scale

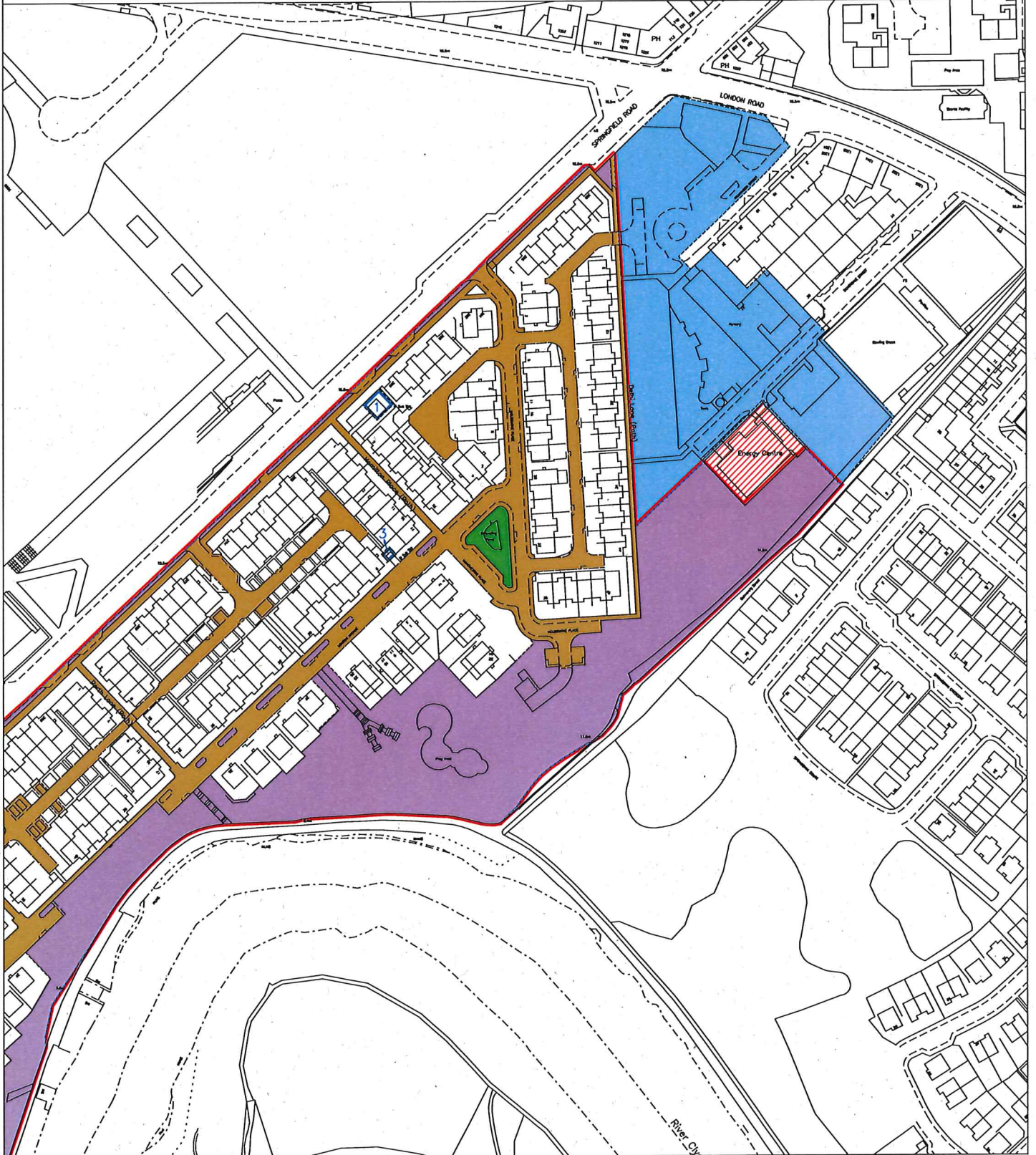
1/2500

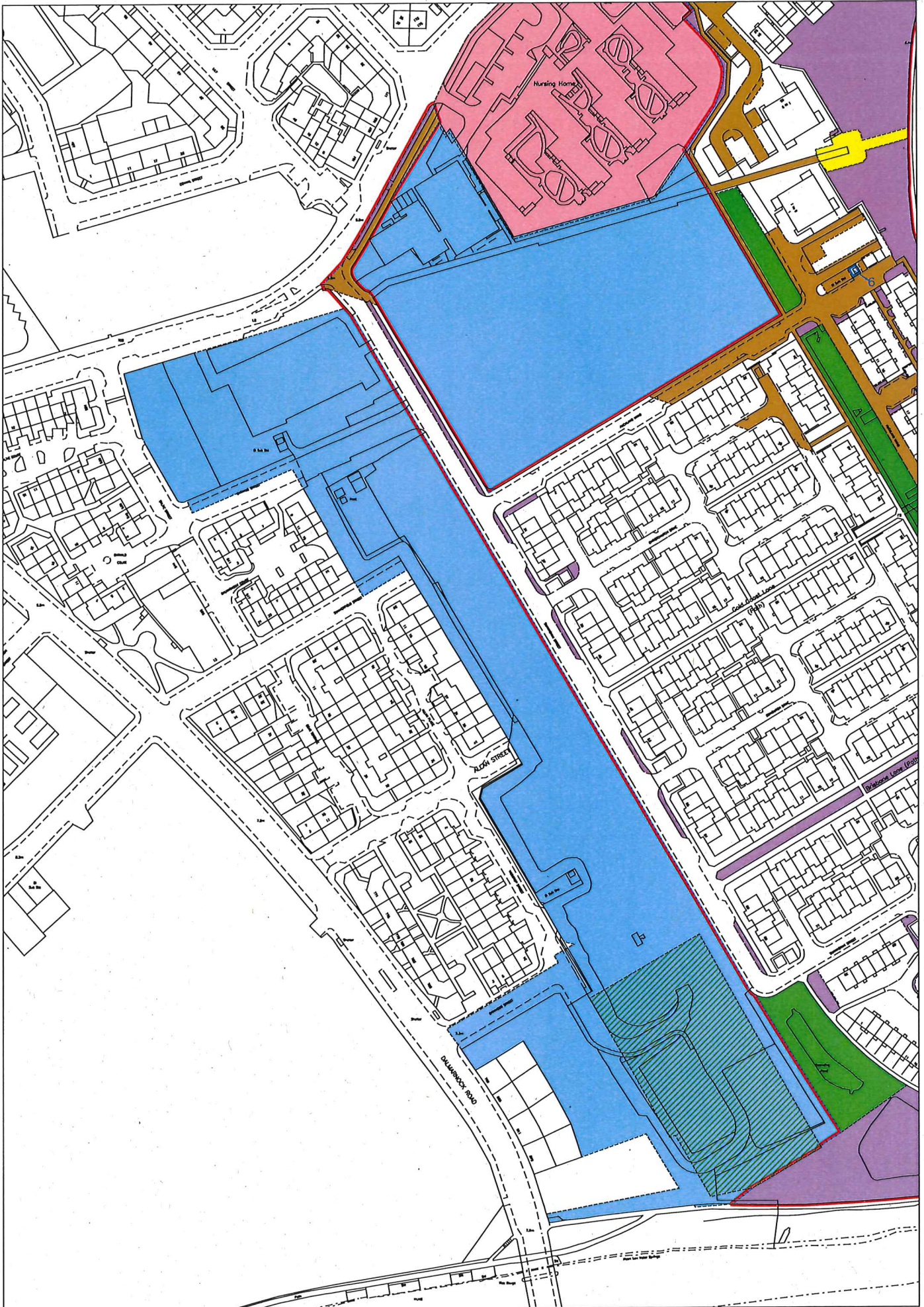
NS6162NW NS6162NE NS6262NW NS6163SW

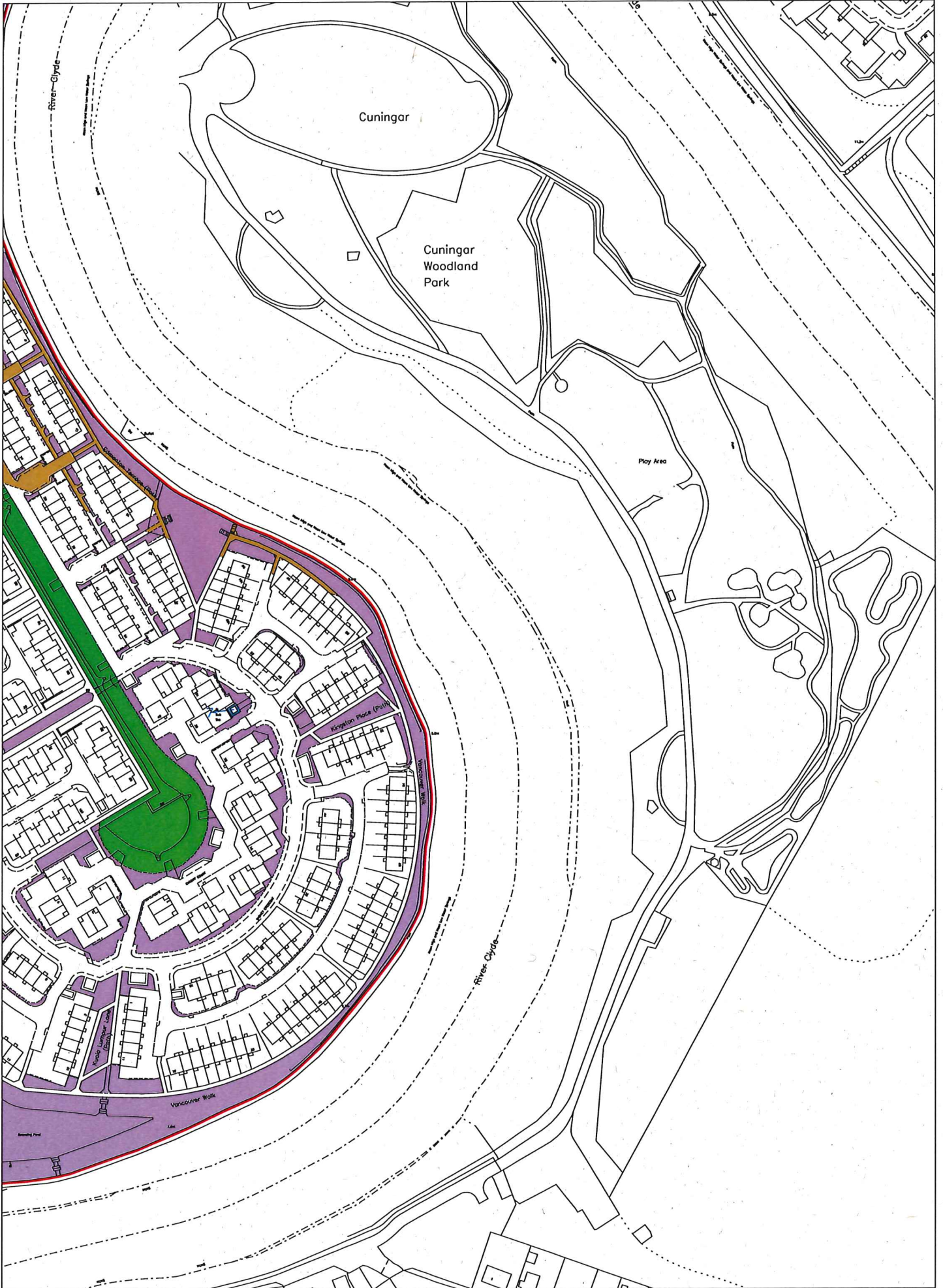
Survey Scale

1/1250

CROWN COPYRIGHT © - This copy has been produced from the ROS Digital Mapping System on 10/09/2019 with the authority of Ordnance Survey under Section 47 of the Copyright, Designs and Patents Act 1988. Unless there is a relevant exception to copyright, the copy must not be copied without the prior permission of the copyright owner. OS Licence no 100041182.









LAND REGISTER
OF SCOTLAND

Officer's ID / Date

4780
2/5/2016

Supplementary Plan to Title

GLA218406-3



ORDNANCE SURVEY
NATIONAL GRID REFERENCE

Scale

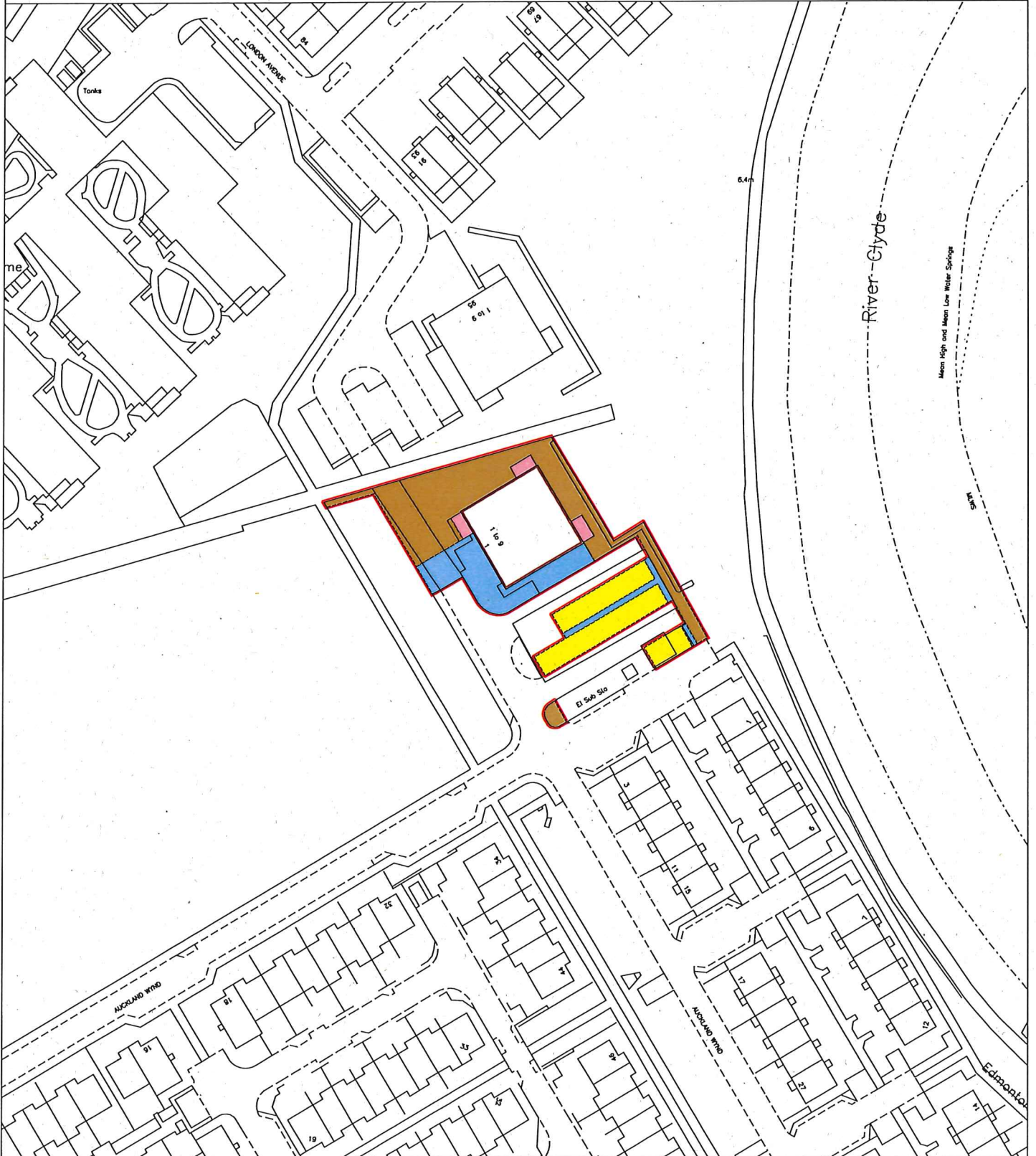
1/1250

NS6163SE

Survey Scale

1/1250

CROWN COPYRIGHT © - This copy has been produced from the ROS Digital Mapping System on 10/09/2019 with the authority of Ordnance Survey under Section 47 of the Copyright, Designs and Patents Act 1988. Unless there is a relevant exception to copyright, the copy must not be copied without the prior permission of the copyright owner. OS Licence no 100041182.





LAND REGISTER
OF SCOTLAND

Officer's ID / Date

4780
2/5/2016

Supplementary Plan to Title

GLA218406-4



ORDNANCE SURVEY
NATIONAL GRID REFERENCE

Scale

1/1250

Survey Scale

1/1250

NS6163SE

CROWN COPYRIGHT © - This copy has been produced from the ROS Digital Mapping System on 10/09/2019 with the authority of Ordnance Survey under Section 47 of the Copyright, Designs and Patents Act 1988. Unless there is a relevant exception to copyright, the copy must not be copied without the prior permission of the copyright owner. OS Licence no 100041182.

