

LAND REGISTER  
OF SCOTLAND

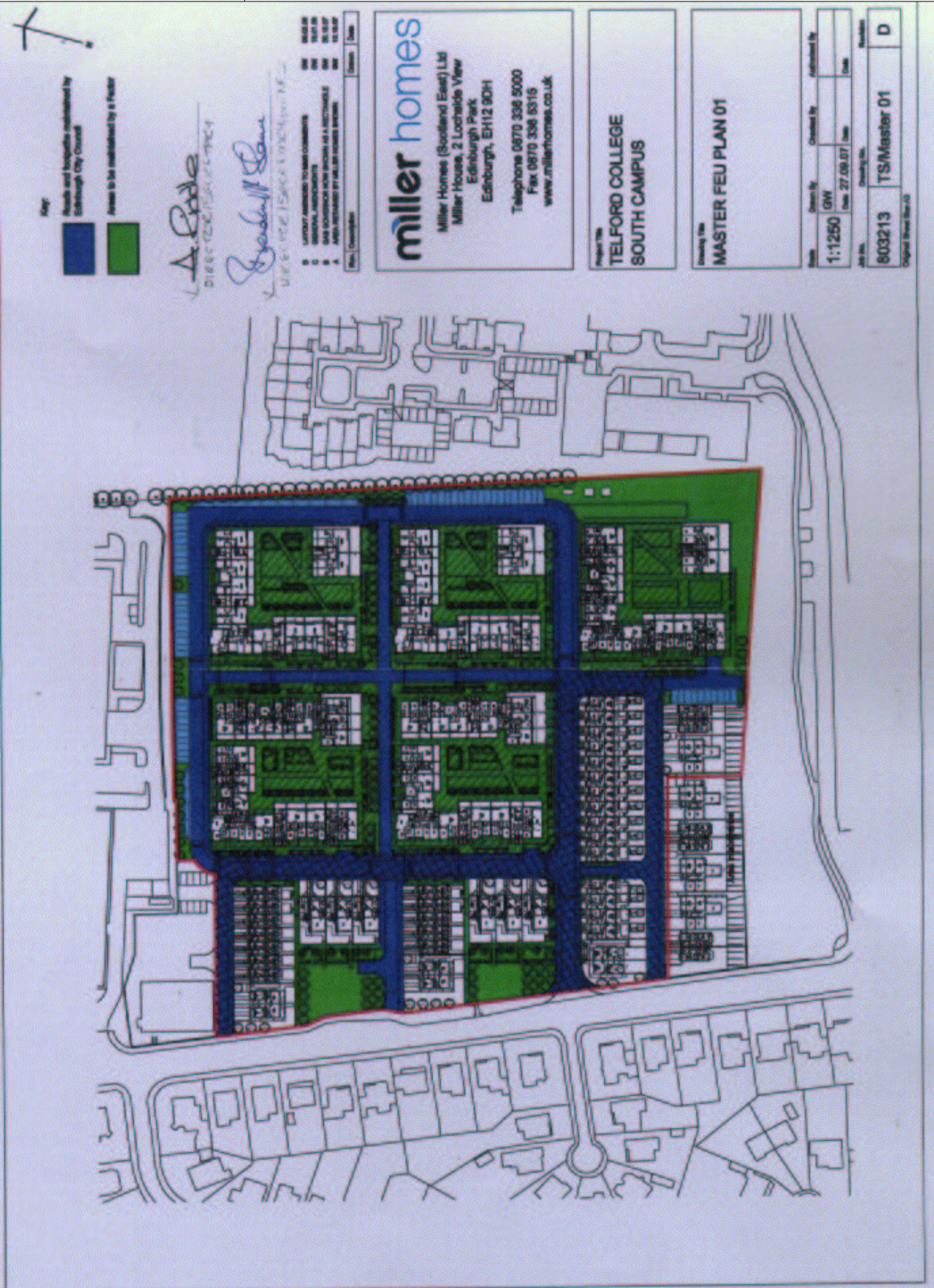
Officer's ID/Date

6467  
1/11/2016

Title Number

MID121095

THIS IS SURFACE PLAN 1 REFERRED TO IN THE FOREGOING DEED OF  
CONDITIONS BY MILLER (TELFORD SOUTH) LIMITED.



NOTE: This copy is a reduction of the original plan.

SUPPLEMENTARY PLAN 1 TO THE TITLE PLAN

LAND REGISTER  
OF SCOTLAND

Officer's ID/Date

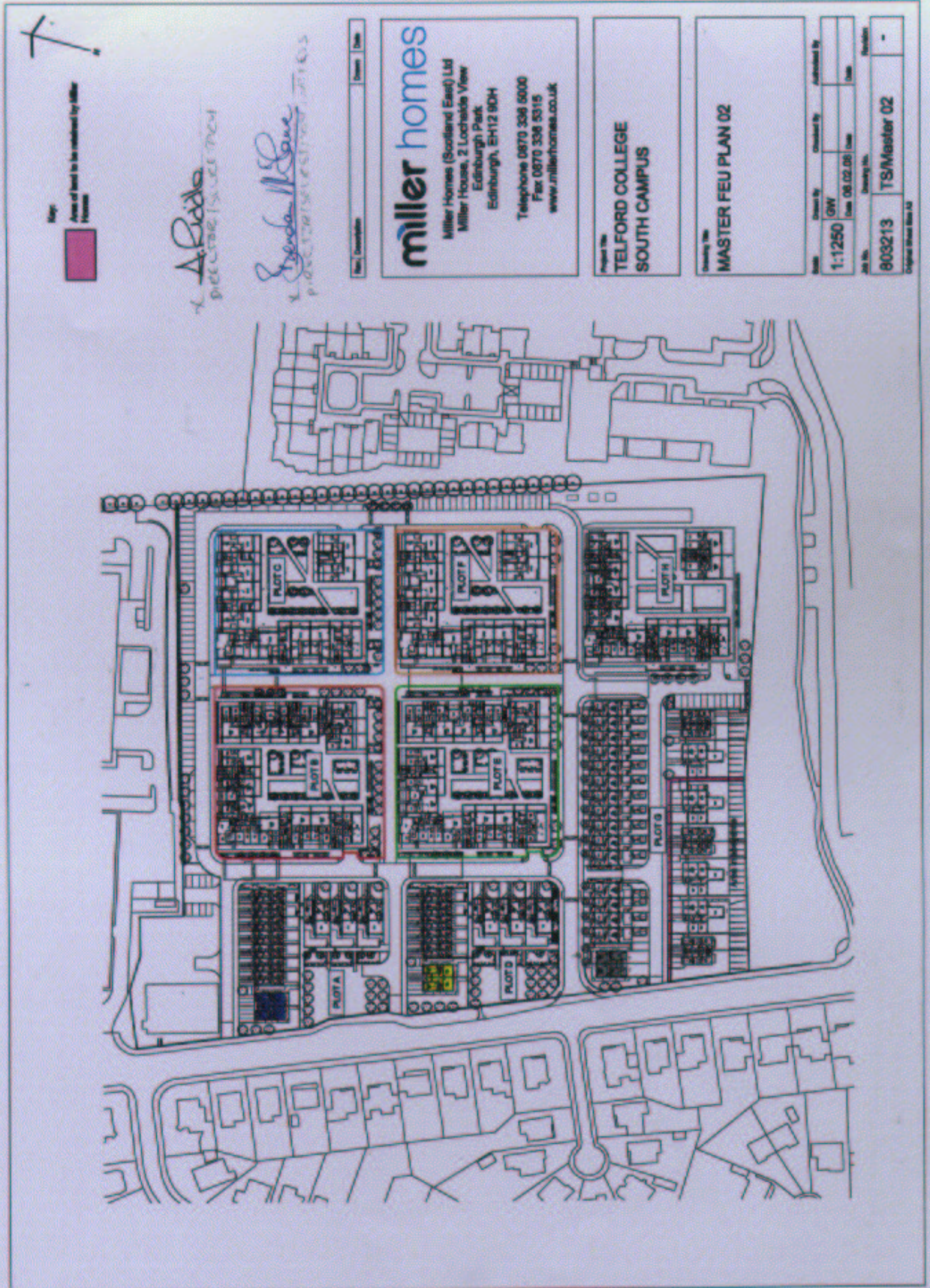
6467  
1/11/2016

Title

Number

MID121095

THIS IS SURFACE PLAN 2 REFERRED TO IN THE FOREGOING  
DEED OF CONDITIONS BY MILLER (TELFORD SOUTH) LIMITED



NOTE: This copy is a reduction of the original plan.

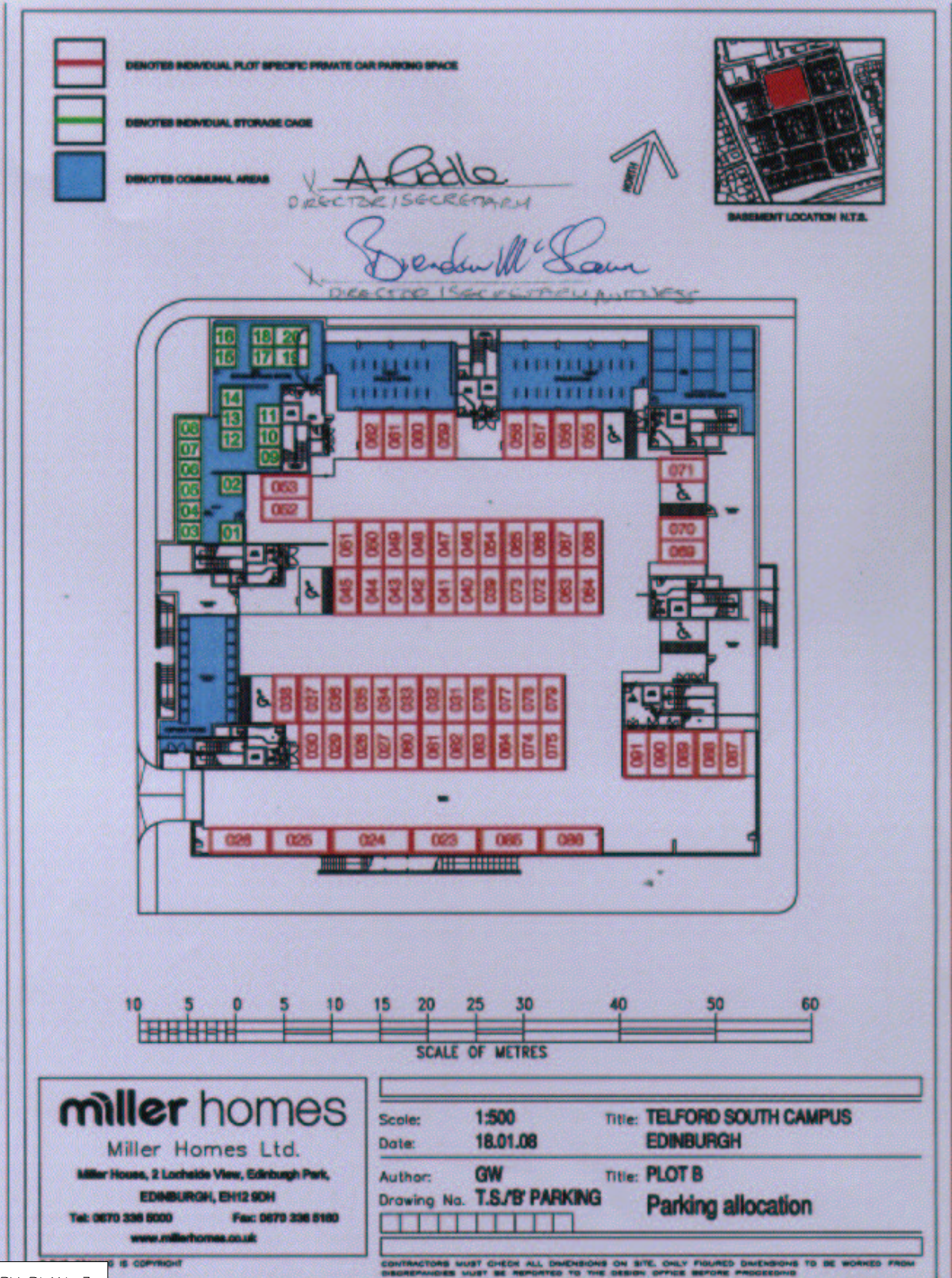
SUPPLEMENTARY PLAN 2 TO THE TITLE PLAN

LAND REGISTER  
OF SCOTLAND

Officer's ID/Date  
6467  
1/11/2016

Title Number  
MID121095

THIS IS BLOCK B PLAN REFERRED TO IN THE FOREGOING DEED OF CONDITIONS BY MILLER (TELFORD SOUTH) LIMITED



SUPPLEMENTARY PLAN 3  
TO THE TITLE PLAN

NOTE: This copy is a reduction  
of the original plan.

LAND REGISTER  
OF SCOTLAND

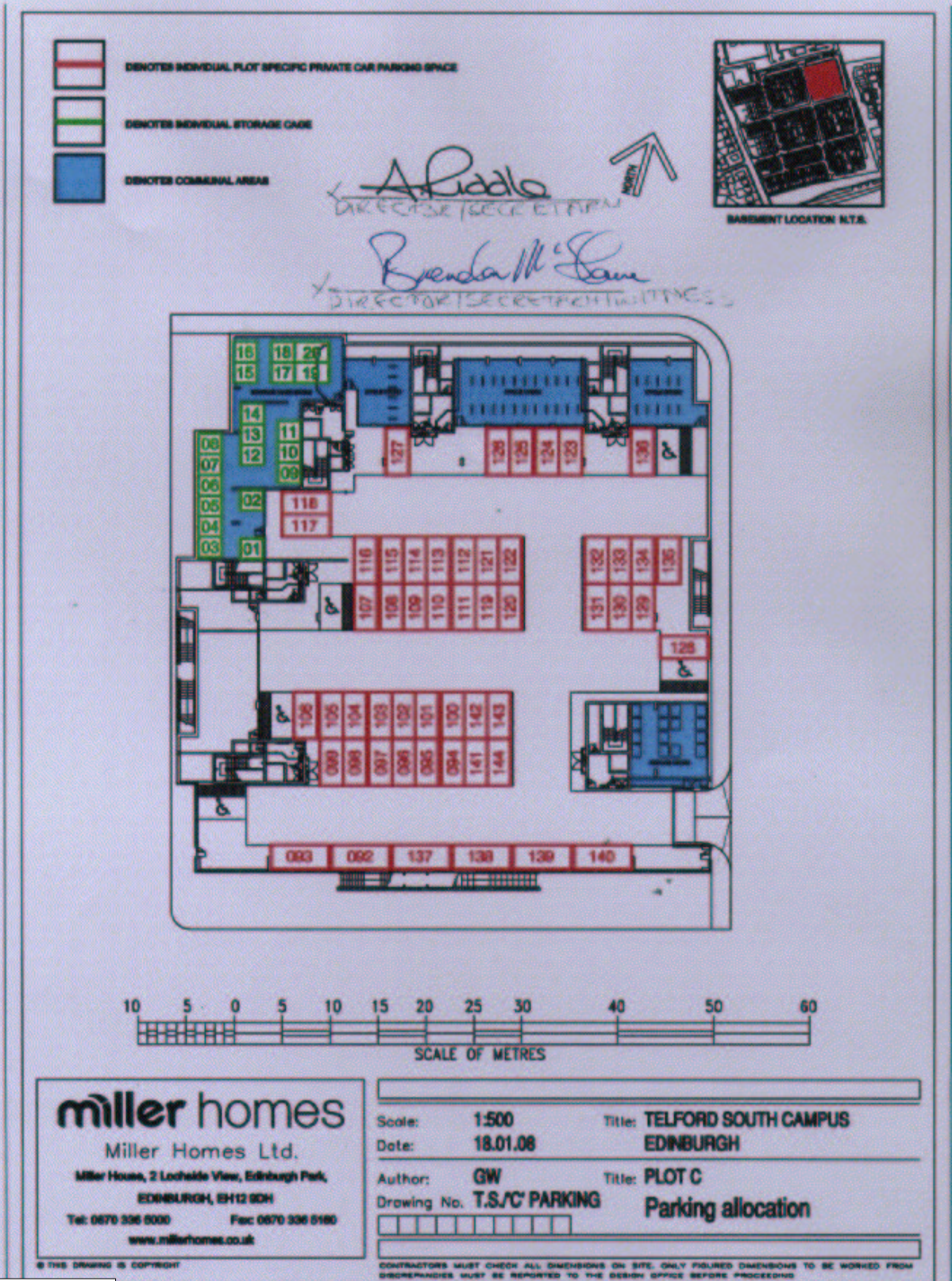
Officer's ID/Date

6467  
1/11/2016

Title Number

MID121095

THIS IS BLOCK C PLAN REFERRED TO IN THE FOREGOING DEED OF CONDITIONS & BY MILLER (TELFORD SOUTH) LIMITED



SUPPLEMENTARY PLAN 4  
TO THE TITLE PLAN

NOTE: This copy is a reduction  
of the original plan.

LAND REGISTER  
OF SCOTLAND




Officer's ID/Date

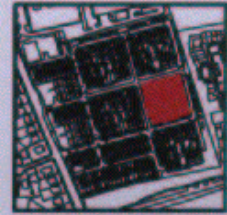
6467  
1/11/2016

Title Number

MID121095

THIS IS THE BLOCK F PLAN REFERRED TO IN THE FOREGOING DEED OF CONDITIONS BY MILLER (TELFORD SOUTH) LIMITED

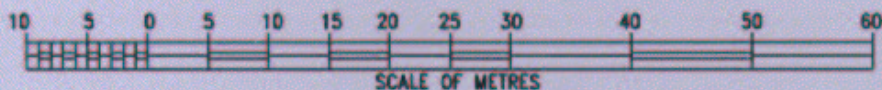
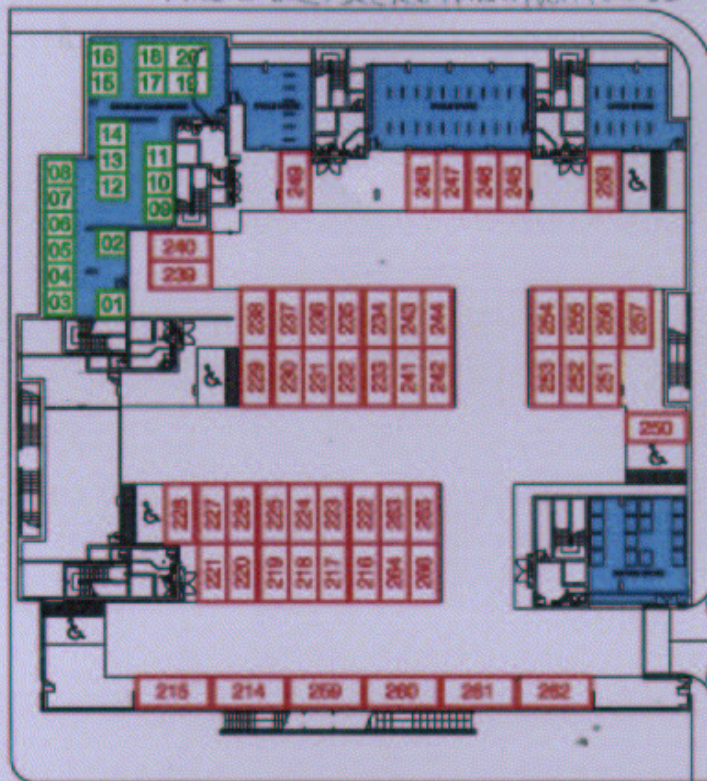
-  DENOTES INDIVIDUAL PLOT SPECIFIC PRIVATE CAR PARKING SPACE
-  DENOTES INDIVIDUAL STORAGE CAGE
-  DENOTES COMMUNAL AREAS



BASEMENT LOCATION N.T.S.

*A. Radlo*  
DIRECTOR / SECRETARY

*Brendan Mc Lane*  
DIRECTOR / SECRETARY / WITNESS



**miller homes**  
Miller Homes Ltd.  
Miller House, 2 Lochside View, Edinburgh Park,  
EDINBURGH, EH12 6DH  
Tel: 0870 336 8000 Fax: 0870 336 8180  
www.millerhomes.co.uk



Scale: 1:500 Title: TELFORD SOUTH CAMPUS  
Date: 18.01.08 EDINBURGH  
Author: GW Title: PLOT F  
Drawing No. T.S./F PARKING Parking allocation

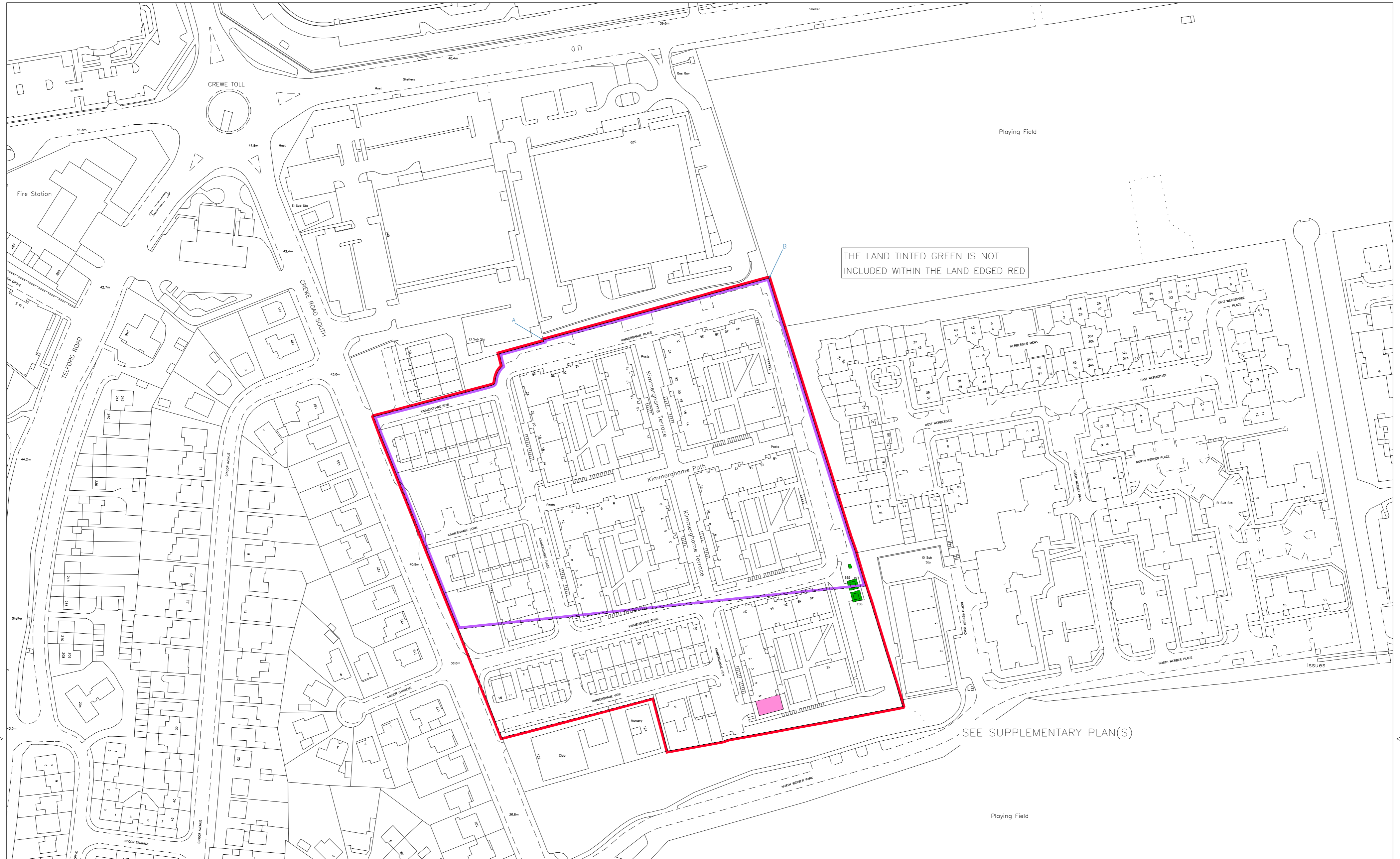
© THIS DRAWING IS COPYRIGHT

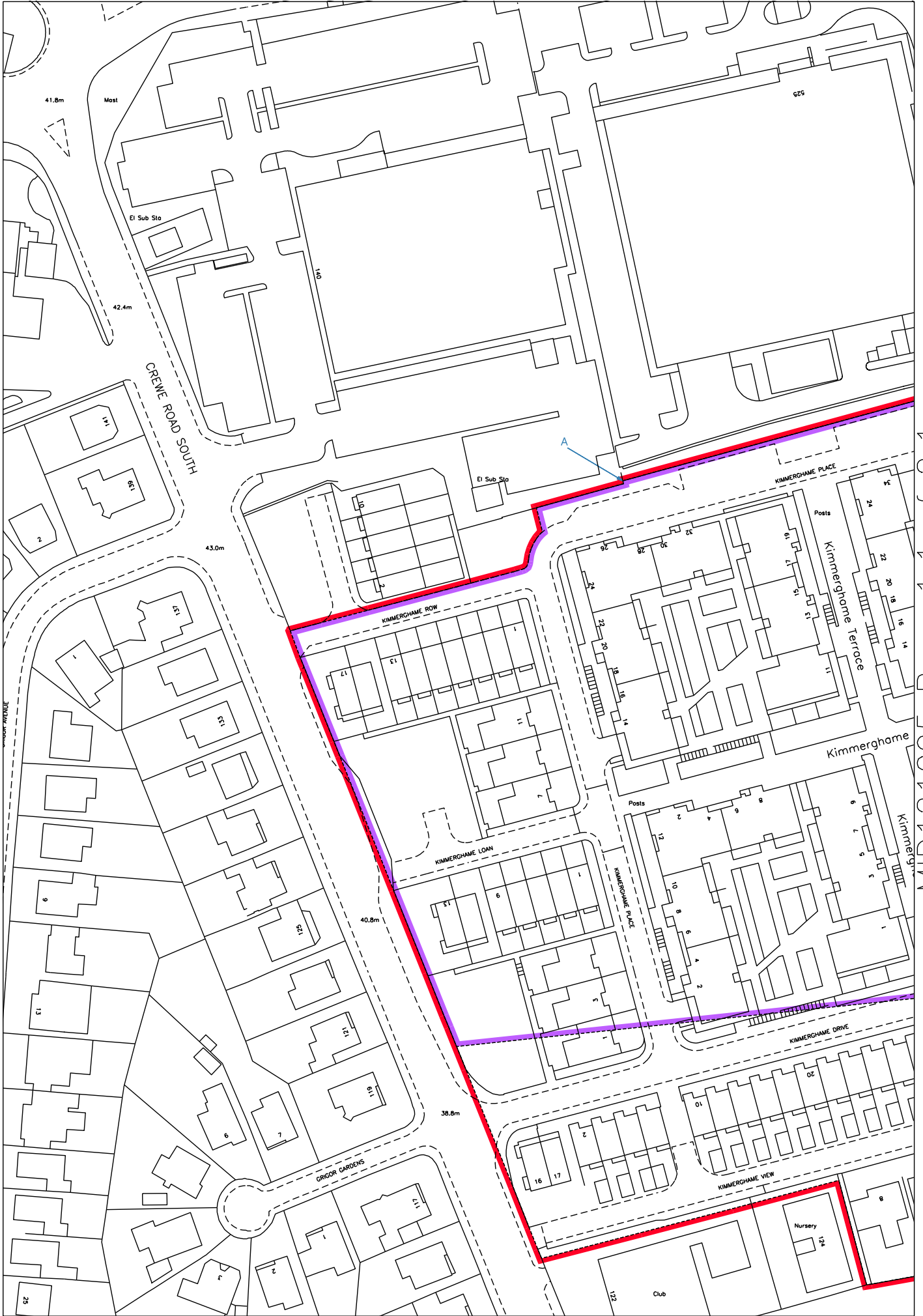
CONTRACTORS MUST CHECK ALL DIMENSIONS ON SITE. ONLY FIGURED DIMENSIONS TO BE WORKED FROM. DISCREPANCIES MUST BE REPORTED TO THE DESIGN OFFICE BEFORE PROCEEDING

SUPPLEMENTARY PLAN 6  
TO THE TITLE PLAN

NOTE: This copy is a reduction  
of the original plan.

 <b>LAND REGISTER OF SCOTLAND</b>	Officer's ID / Date	TITLE NUMBER
	6467 1/11/2016	<b>MID121095</b>
 <b>ORDNANCE SURVEY NATIONAL GRID REFERENCE</b>	70m	
	Survey Scale 1/1250	
<small>CROWN COPYRIGHT © - This copy has been produced from the ROS Digital Mapping System on 03/11/2016 with the authority of Ordnance Survey under Section 47 of the Copyright, Designs and Patents Act 1988. Unless there is a relevant exception to copyright, the copy must not be copied without the prior permission of the copyright owner. OS Licence no 100041182.</small>		







LAND REGISTER  
OF SCOTLAND

Officer's ID / Date

6467  
1/11/2016

TITLE NUMBER

**MID121095**



ORDNANCE SURVEY  
NATIONAL GRID REFERENCE

70m

NT2275SE NT2375SW NT2275NE NT2375NW

Survey Scale

1/1250

CROWN COPYRIGHT © – This copy has been produced from the ROS Digital Mapping System on 03/11/2016 with the authority of Ordnance Survey under Section 47 of the Copyright, Designs and Patents Act 1988. Unless there is a relevant exception to copyright, the copy must not be copied without the prior permission of the copyright owner. OS Licence no 100041182.

THE LAND TINTED GREEN IS NOT  
INCLUDED WITHIN THE LAND EDGED RED

