

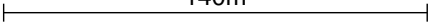




SUPPLEMENTARY PLAN  
TO THE TITLE PLAN

 LAND REGISTER OF SCOTLAND	Officer's ID / Date	Supplementary Plan to Title
	2930 27/8/2015	<b>MID95007-1</b>
	ORDNANCE SURVEY NATIONAL GRID REFERENCE	140m 
NT2467NW NT2368SW NT2368SE NT2468SW		Survey Scale 1/1250

CROWN COPYRIGHT © – This copy has been produced from the ROS Digital Mapping System on 01/09/2015 with the authority of Ordnance Survey under Section 47 of the Copyright, Designs and Patents Act 1988. Unless there is a relevant exception to copyright, the copy must not be copied without the prior permission of the copyright owner. OS Licence no 100041182.

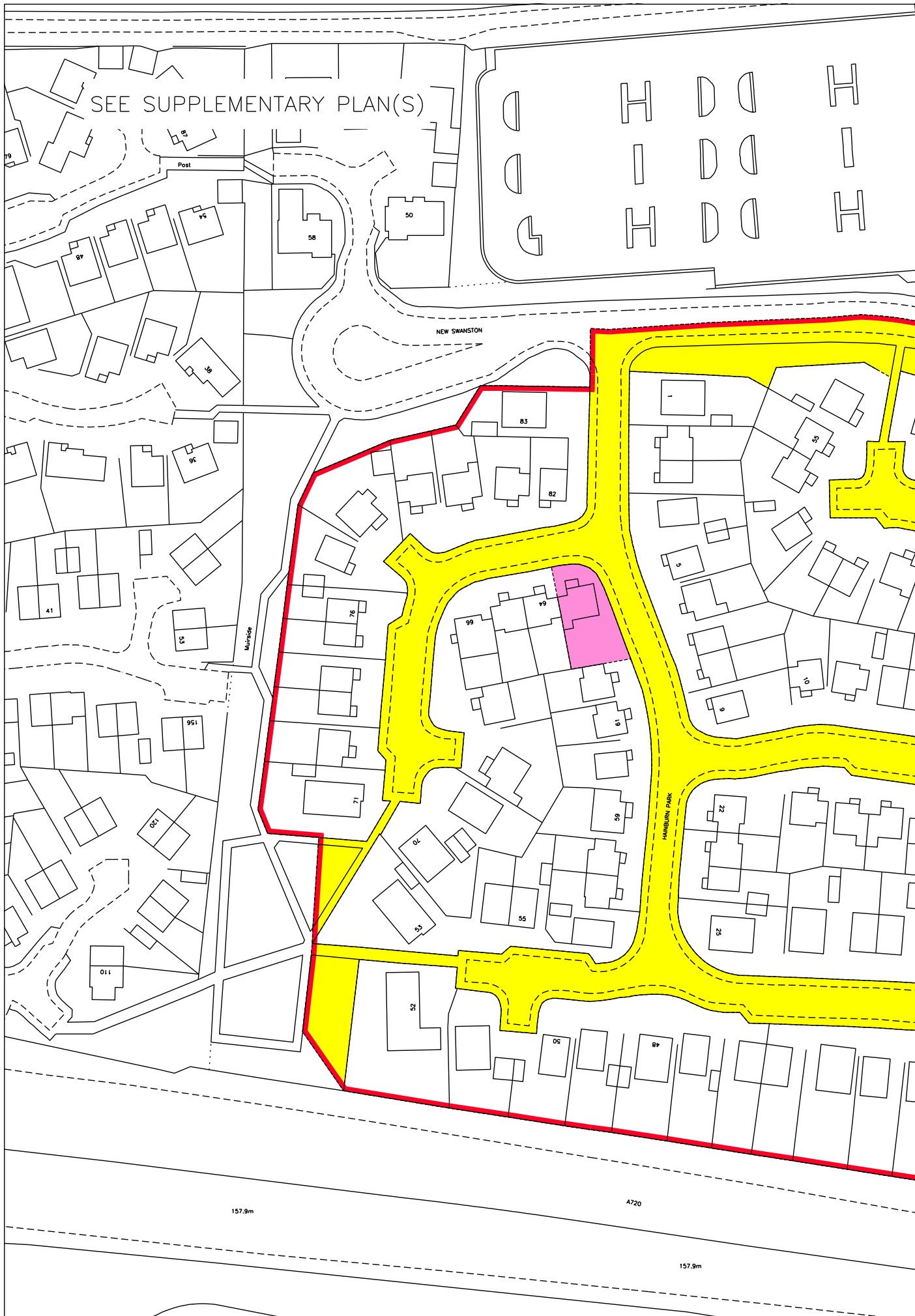




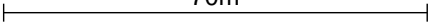










 LAND REGISTER OF SCOTLAND	Officer's ID / Date	TITLE NUMBER
	6467 31/8/2015	<b>MID95007</b>
	ORDNANCE SURVEY NATIONAL GRID REFERENCE	70m 
NT2368SW NT2368SE NT2367		Survey Scale 1/1250

CROWN COPYRIGHT © – This copy has been produced from the ROS Digital Mapping System on 01/09/2015 with the authority of Ordnance Survey under Section 47 of the Copyright, Designs and Patents Act 1988. Unless there is a relevant exception to copyright, the copy must not be copied without the prior permission of the copyright owner. OS Licence no 100041182.

