



LAND REGISTER
OF SCOTLAND

Officer's ID / Date

4780
15/4/2014

TITLE NUMBER

MID134675



ORDNANCE SURVEY
NATIONAL GRID REFERENCE

70m



NT3467SE NT3467NE NT3567

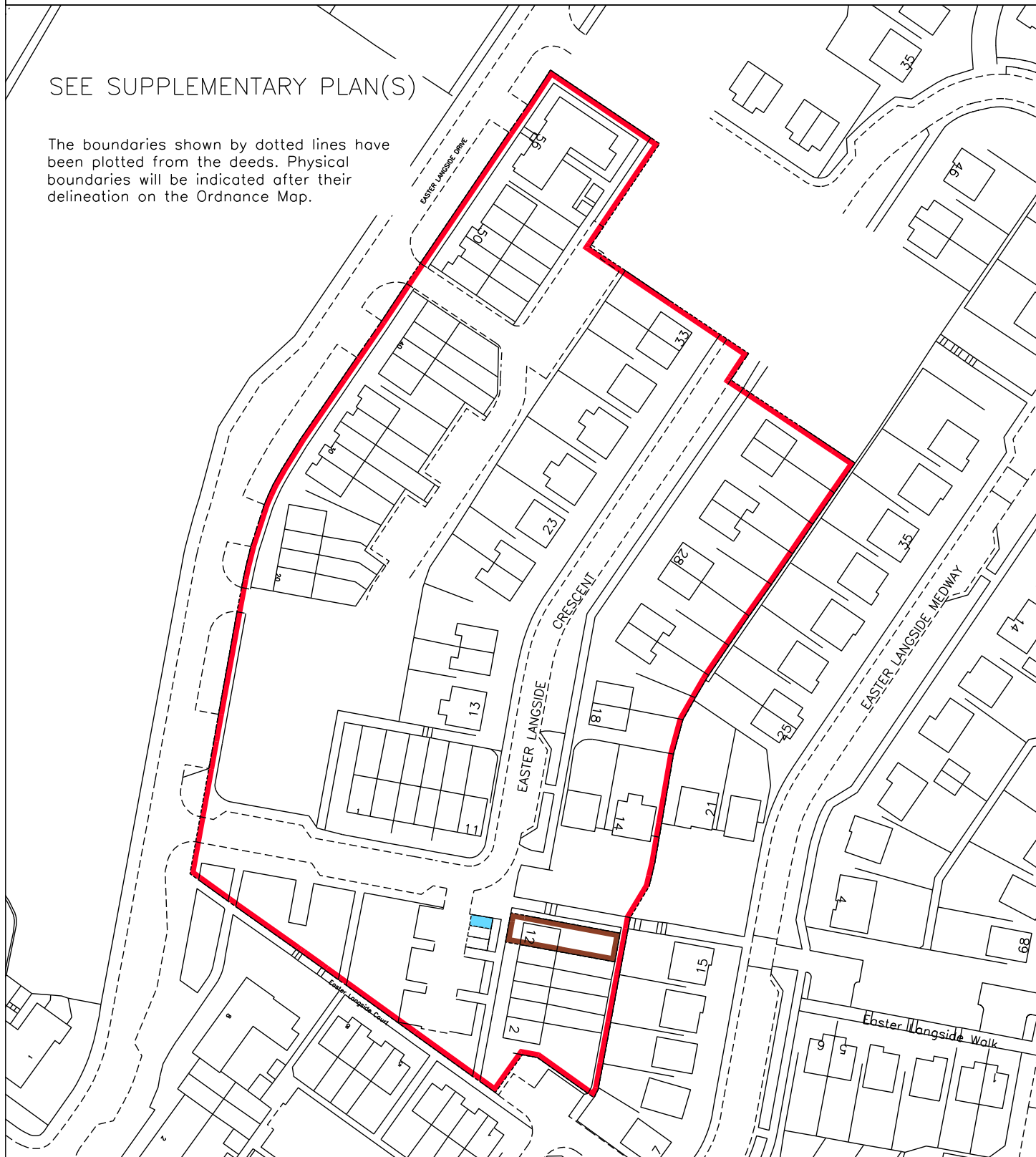
Survey Scale

1/2500

CROWN COPYRIGHT © - This copy has been produced from the ROS Digital Mapping System on 16/04/2014 with the authority of Ordnance Survey under Section 47 of the Copyright, Designs and Patents Act 1988. Unless there is a relevant exception to copyright, the copy must not be copied without the prior permission of the copyright owner. OS Licence no 100041182.

SEE SUPPLEMENTARY PLAN(S)

The boundaries shown by dotted lines have been plotted from the deeds. Physical boundaries will be indicated after their delineation on the Ordnance Map.





LAND REGISTER
OF SCOTLAND

Officer's ID / Date

2020
27/1/2012

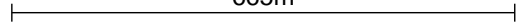
Supplementary Plan to Title

MID134675-1



ORDNANCE SURVEY
NATIONAL GRID REFERENCE

665m

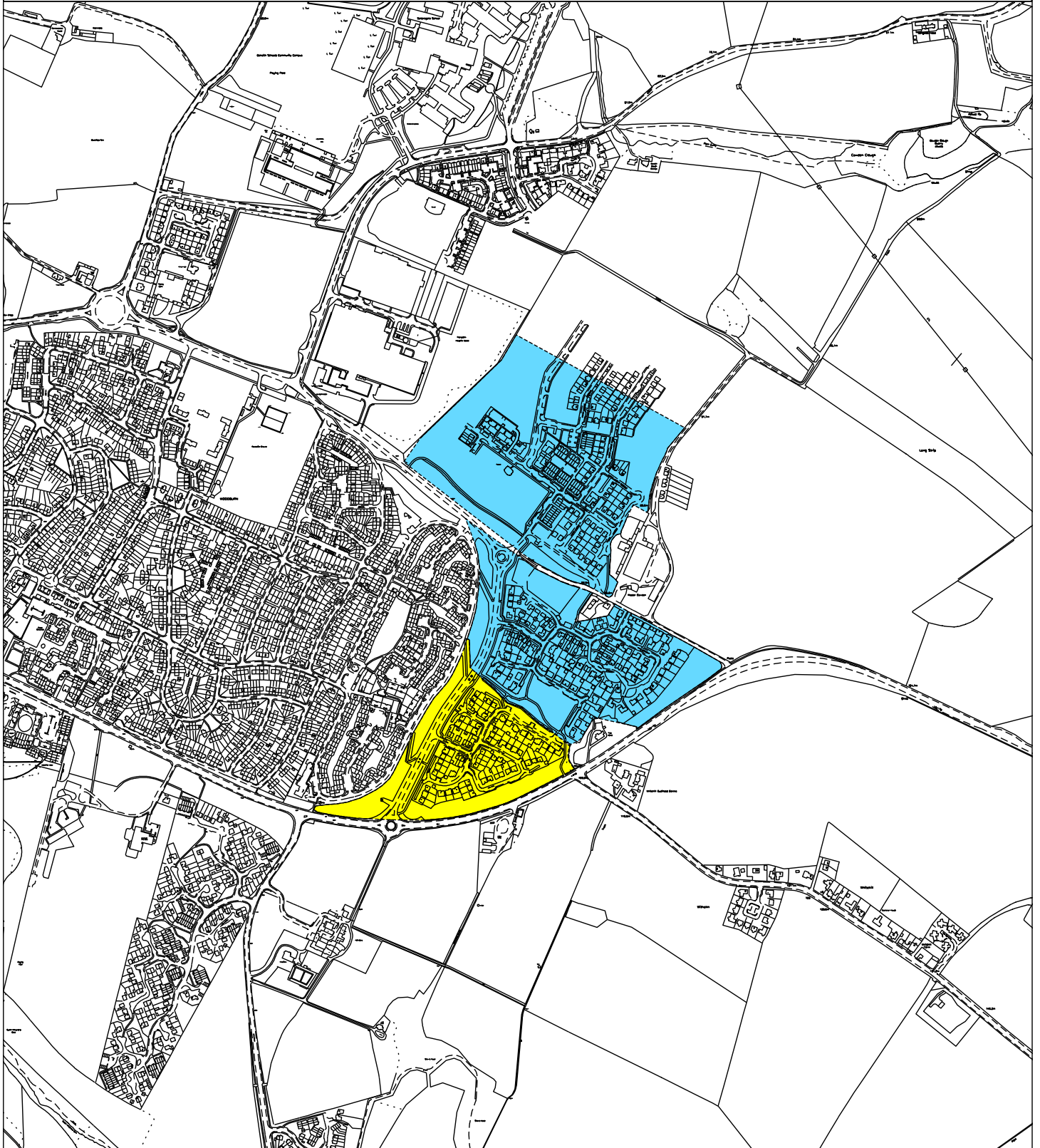


NT3366SE NT3466SW NT3466SE NT3366NE

Survey Scale

1/1250

CROWN COPYRIGHT © – This copy has been produced from the ROS Digital Mapping System on 16/04/2014 with the authority of Ordnance Survey under Section 47 of the Copyright, Designs and Patents Act 1988. Unless there is a relevant exception to copyright, the copy must not be copied without the prior permission of the copyright owner. OS Licence no 100041182.



LAND REGISTER
OF SCOTLAND

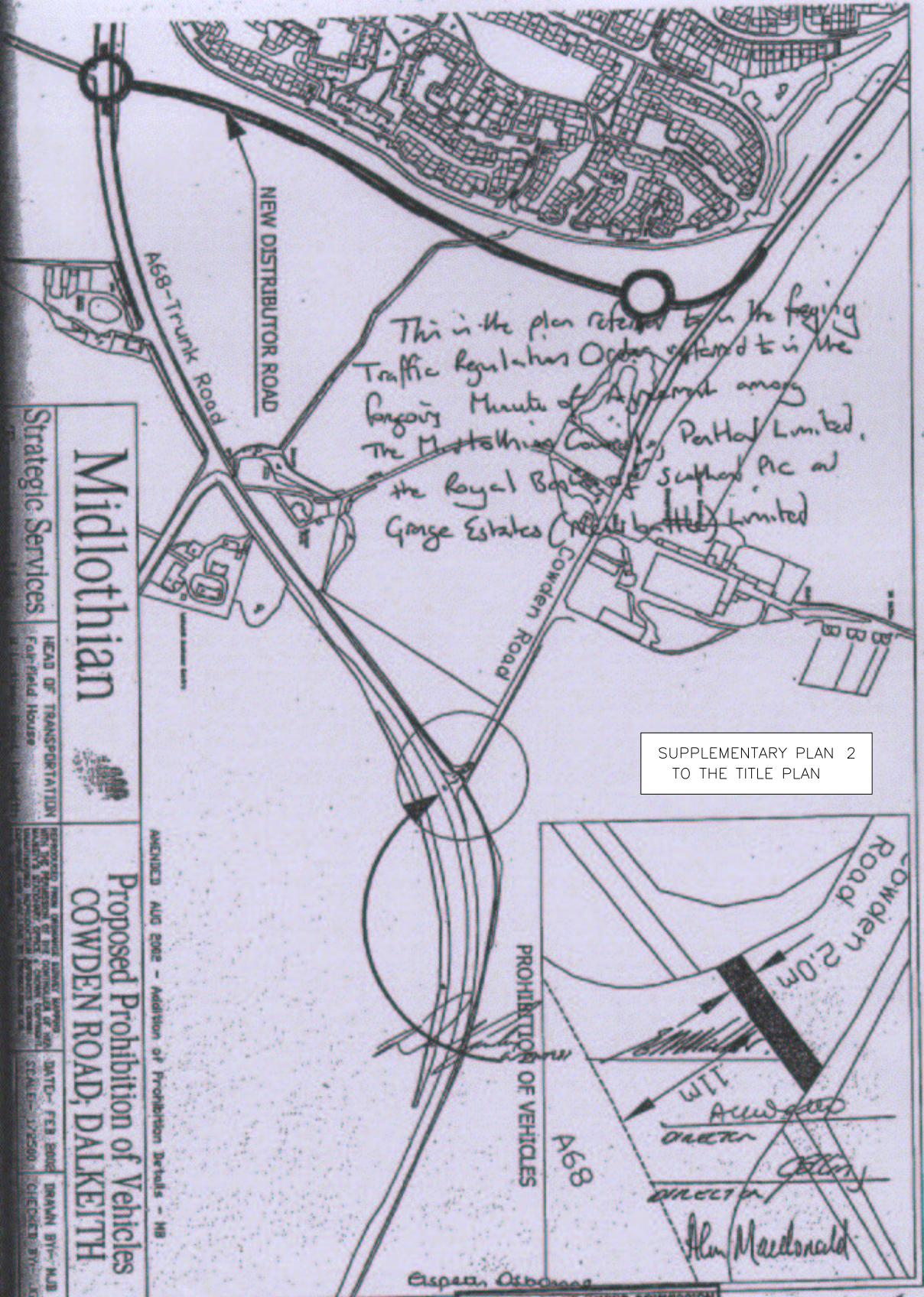
Officer's ID/Date

4780
15/4/2014

Title

Number

MID134675



Strategic Services
Midlothian
HEAD OF TRANSPORTATION
Fairfield House

Proposed Prohibition of Vehicles
COWDEN ROAD, DALKEITH

AMENDED AUG 2012 - Addition of Prohibition Details - HB

PREPARED FROM VEHICLE TRAFFIC REGULATIONS
MINUTES OF AGREEMENT OF THE
MIDLOTHIAN COUNCIL, PENTHAL LIMITED,
THE ROYAL BANK OF SCOTLAND PLC AND
GRANGE ESTATES (NORTHFIELD) LIMITED

DATE - FEB 2014
SCALE - 1:2500

DRAWN BY - MJB
CHECKED BY - LG

03... 13 10

EXTRACTED BY ME HAVING COMMISSION
TO THAT EFFECT FROM THE KEEPER
OF THE REGISTER OF SCOTLAND

Signed *Yvonne Macdonald*

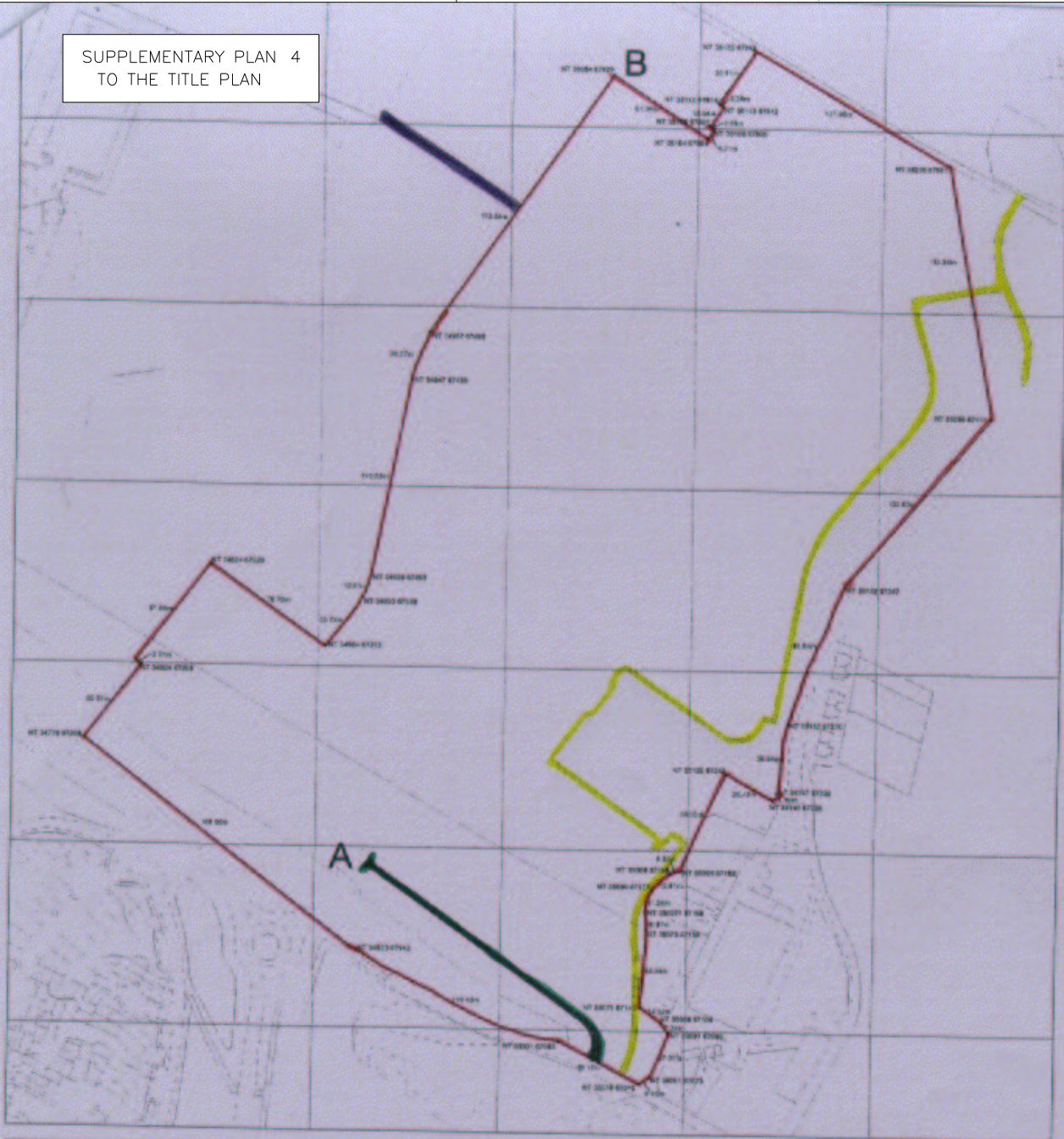
61

LAND REGISTER
OF SCOTLAND

Officer's ID/Date
4780
15/4/2014

Title Number
MID134675

SUPPLEMENTARY PLAN 4
TO THE TITLE PLAN



Residential Development Site at Wester Cowden, Dalkeith

-  Site Boundary
-  Off Site Sewer Route
-  Temporary Road
-  Cycle Path



BUCCLEUCH PROPERTY
27 Silvermills Court
Henderon Place Lane
Edinburgh
EH3 5DG
Tel: (0131) 524 0910
Fax: (0131) 524 0911


Please sign this Certificate in accordance with the provisions of Title 1 of the Land Registration (Scotland) Act 2012.




Scale @ A2: 1:1500

12 Jun 2007

Lion International Management Limited


Authorised Signatories


HSBC Financial Services (Cayman) Limited
Secretary

LAND REGISTER OF SCOTLAND

Officer's ID/Date

4780
15/4/2014

Title Number

MID134675

NOTE: This copy is a reduction of the original plan.

SUPPLEMENTARY PLAN 3
TO THE TITLE PLAN

