
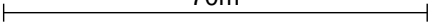
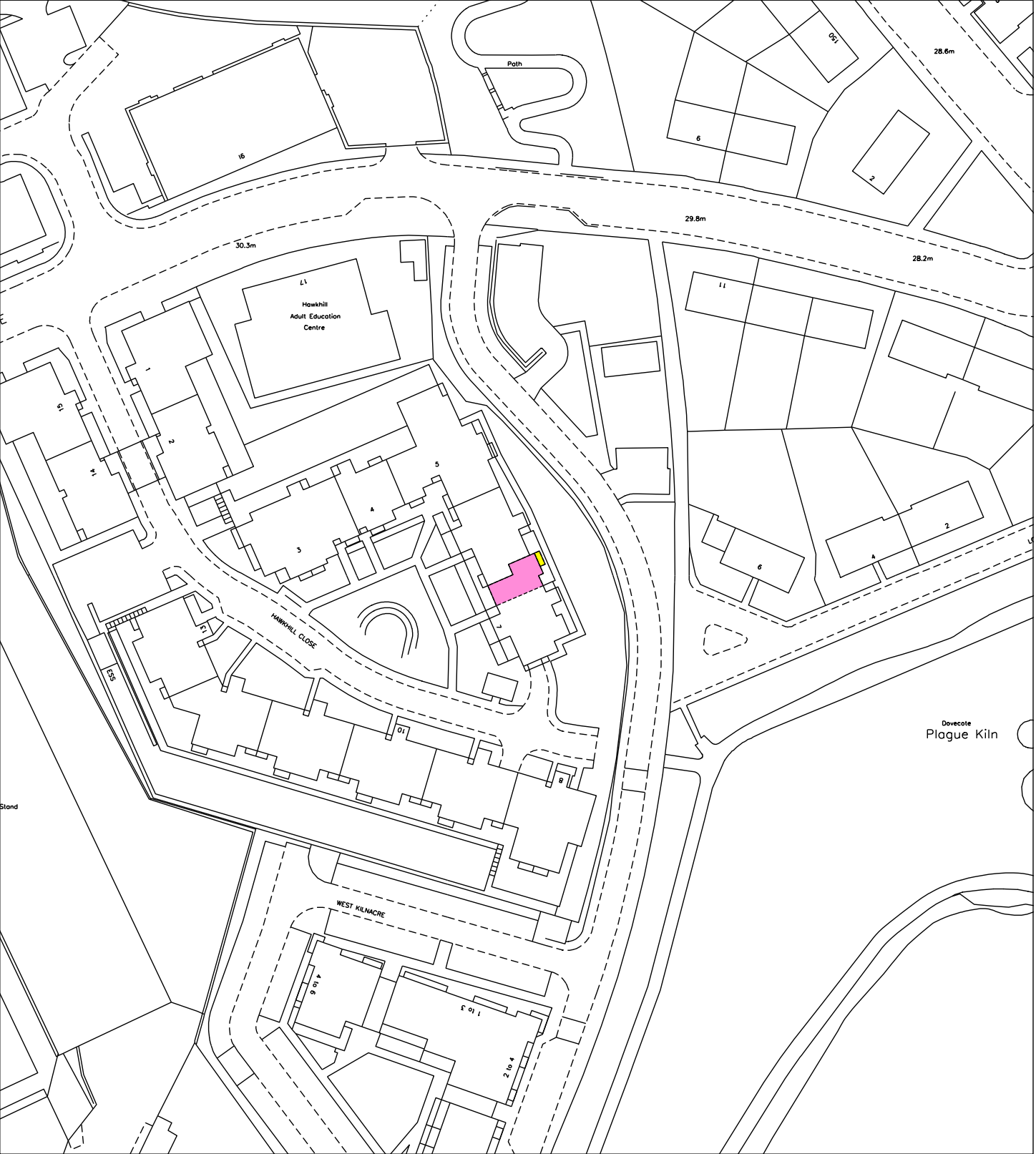


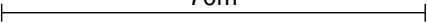
 LAND REGISTER OF SCOTLAND	Officer's ID / Date	Supplementary Plan to Title
	5139 2/2/2016	MID159534-1
	ORDNANCE SURVEY NATIONAL GRID REFERENCE	70m 
NT2774NW NT2774NE NT2775SW NT2775SE		Survey Scale
		1/1250

CROWN COPYRIGHT © – This copy has been produced from the ROS Digital Mapping System on 03/02/2016 with the authority of Ordnance Survey under Section 47 of the Copyright, Designs and Patents Act 1988. Unless there is a relevant exception to copyright, the copy must not be copied without the prior permission of the copyright owner. OS Licence no 100041182.



 LAND REGISTER OF SCOTLAND	Officer's ID / Date	TITLE NUMBER
	5139 2/2/2016	MID159534
	ORDNANCE SURVEY NATIONAL GRID REFERENCE	70m 
NT2774NW NT2774NE NT2775SW NT2775SE		Survey Scale
		1/1250

CROWN COPYRIGHT © – This copy has been produced from the ROS Digital Mapping System on 03/02/2016 with the authority of Ordnance Survey under Section 47 of the Copyright, Designs and Patents Act 1988. Unless there is a relevant exception to copyright, the copy must not be copied without the prior permission of the copyright owner. OS Licence no 100041182.

