



LAND REGISTER
OF SCOTLAND

Officer's ID / Date

6921
16/12/2018

TITLE NUMBER

WLN55794



ORDNANCE SURVEY
NATIONAL GRID REFERENCE

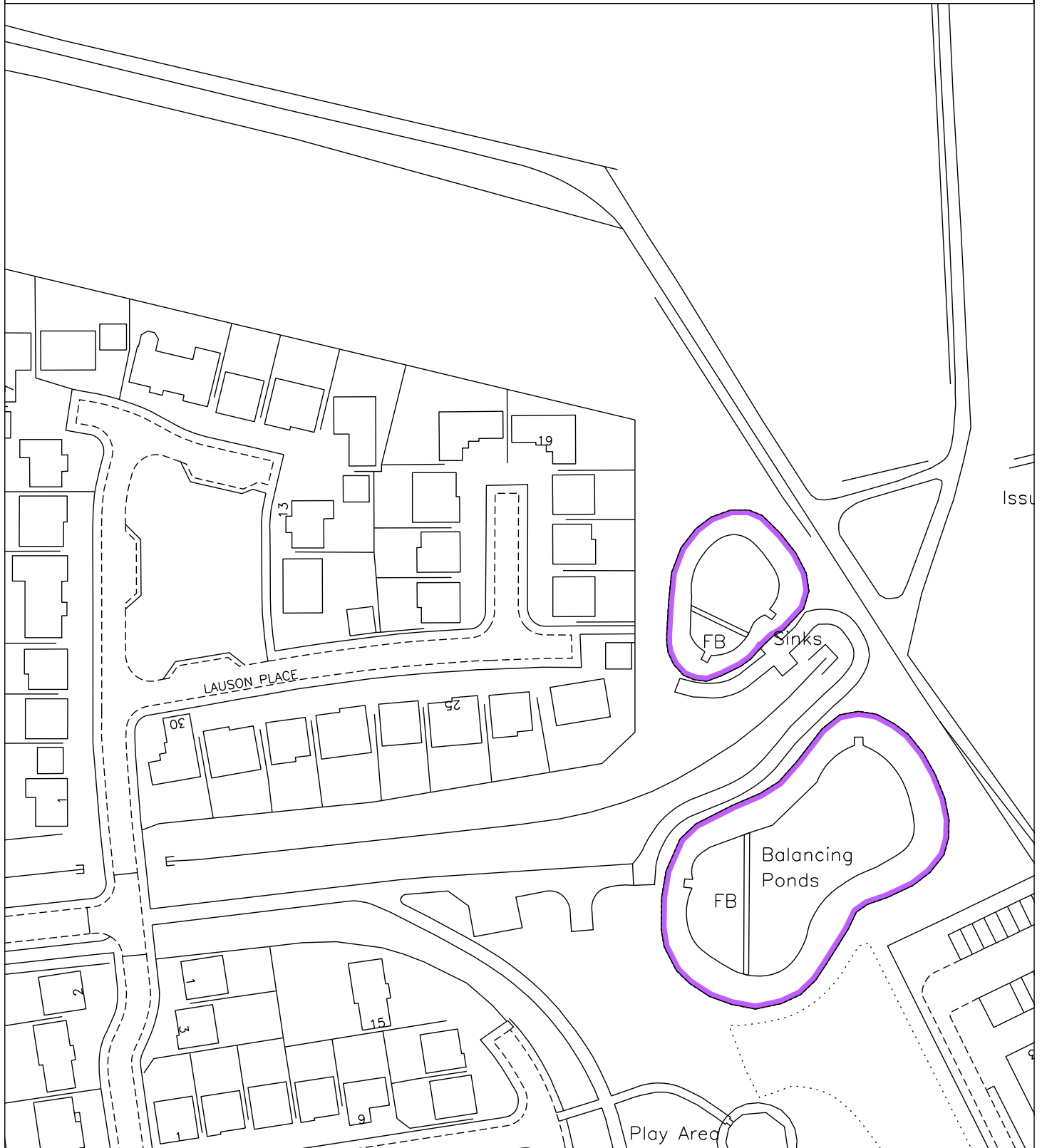
70m



NT1275

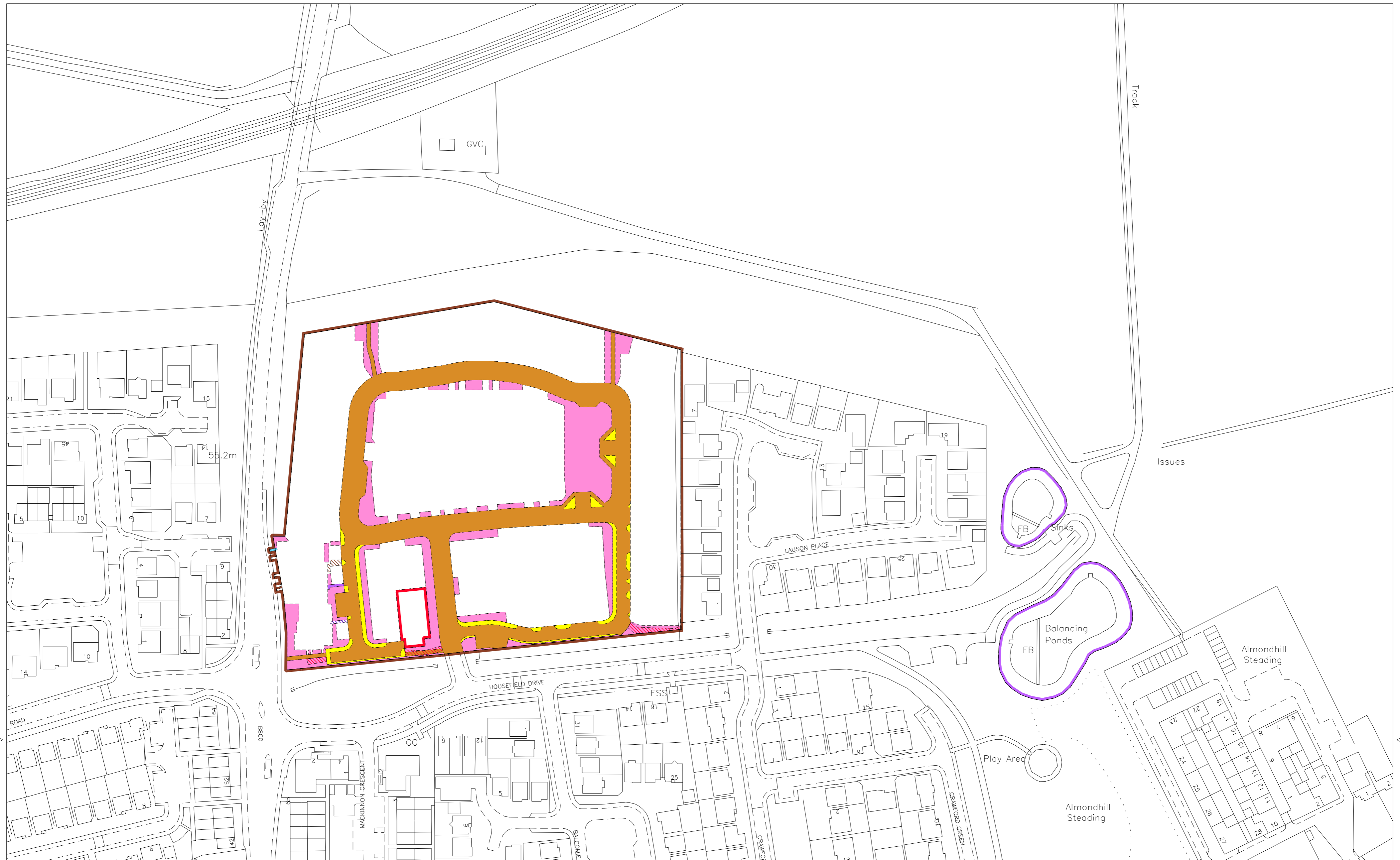
Survey Scale

1/2500

CROWN COPYRIGHT © - This copy has been produced from the ROS Digital Mapping System on 18/12/2018 with the authority of Ordnance Survey under Section 47 of the Copyright, Designs and Patents Act 1988. Unless there is a relevant exception to copyright, the copy must not be copied without the prior permission of the copyright owner. OS Licence no 100041182.



 LAND REGISTER OF SCOTLAND	Officer's ID / Date	TITLE NUMBER
	6921 16/12/2018	WLN55794
 ORDNANCE SURVEY NATIONAL GRID REFERENCE	70m	
	Survey Scale	
NT1274 NT1374 NT1275 NT1375	1/2500	
<small>CROWN COPYRIGHT © - This copy has been produced from the ROS Digital Mapping System on 18/12/2018 with the authority of Ordnance Survey under Section 47 of the Copyright, Designs and Patents Act 1988. Unless there is a relevant exception to copyright, the copy must not be copied without the prior permission of the copyright owner. OS Licence no 100041182.</small>		



LAND REGISTER
OF SCOTLAND

Officer's ID/Date

6921
16/12/2018

Title Number

WLN55794

SUPPLEMENTARY PLAN 2
TO THE TITLE PLAN



This is an AutoCAD drawing and is therefore NOT to be altered by hand. (A2)

LAND REGISTER
OF SCOTLAND

Officer's ID/Date
6921
16/12/2018

Title Number
WLN55794

This is Plan 3 referred to in the foregoing Deed of Conditions by CKA Veneta Limited, Walker Holdings (Scotland) Limited and BSW Trading Company Limited, the consent of Bank of Scotland plc



IPL DRAWING KEY

Entity	IPL Lead	IPL Document
--------	----------	--------------

NSRS 101 240200

Independent Pipelines (Scotland) Limited

connect

Registered in Scotland
Incorporated in Scotland
www.connectpipelines.co.uk

OPERATIONS DEPARTMENT CONTACT INFORMATION
Competition Call Centre - 0845 090 510

Designed By	Drawn By	Checked By	Date	Date	Date	For
						Scale

Project: **Kirkliston**

Location:

Network Owner: **PL**

Based On Developer's Plan:

Project No	Library	Type	Sub
PL1433791AM2	G	L	

Approved by: [Signature]

Authorised by: [Signature]

Drawn by: [Signature]

Checked by: [Signature]

Date: [Date]

Scale: [Scale]

For: [For]

Project: [Project]

Location: [Location]

SUPPLEMENTARY PLAN 3
TO THE TITLE PLAN

Ke. Webb
[Signature]
[Signature]
[Signature]
A. S. [Signature]





LAND REGISTER
OF SCOTLAND

Officer's ID/Date
6921
16/12/2018

Title Number
WLN55794

SUPPLEMENTARY PLAN 1
TO THE TITLE PLAN



This is a plan of the property and is intended to show the boundaries and areas of the property. It is not intended to show the exact boundaries of the property and is not intended to be used as a legal document. It is intended to be used as a guide only.

Area G
Area H
Area I
Area J
Area K
Area Y
Area D