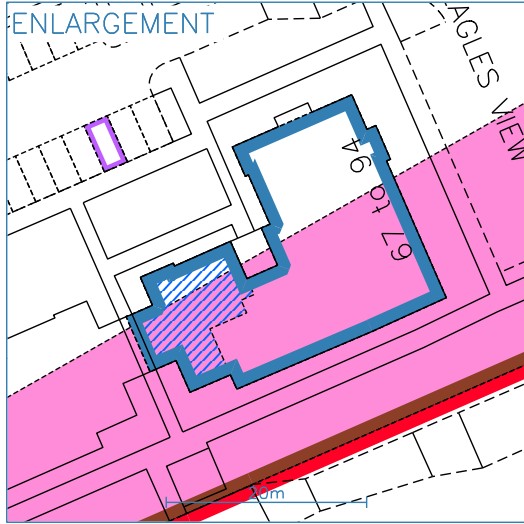
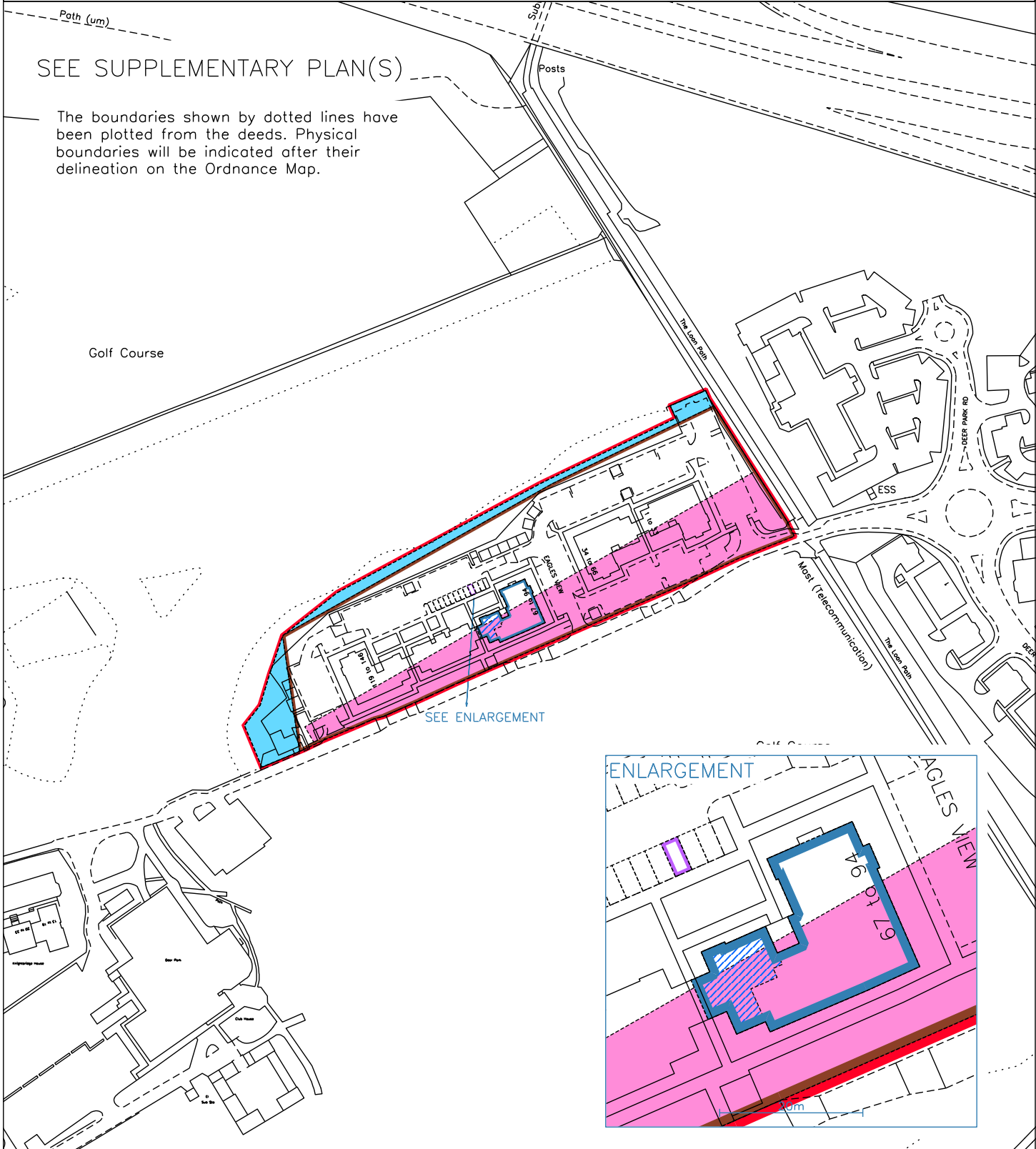
 LAND REGISTER OF SCOTLAND	Officer's ID / Date	TITLE NUMBER
	4780 3/3/2015	WLN45290

	ORDNANCE SURVEY NATIONAL GRID REFERENCE	140m
---	--	------

NT0469NW NT0469NE NT0470	Survey Scale
	1/2500

CROWN COPYRIGHT © – This copy has been produced from the ROS Digital Mapping System on 04/03/2015 with the authority of Ordnance Survey under Section 47 of the Copyright, Designs and Patents Act 1988. Unless there is a relevant exception to copyright, the copy must not be copied without the prior permission of the copyright owner. OS Licence no 100041182.



LAND REGISTER
OF SCOTLAND

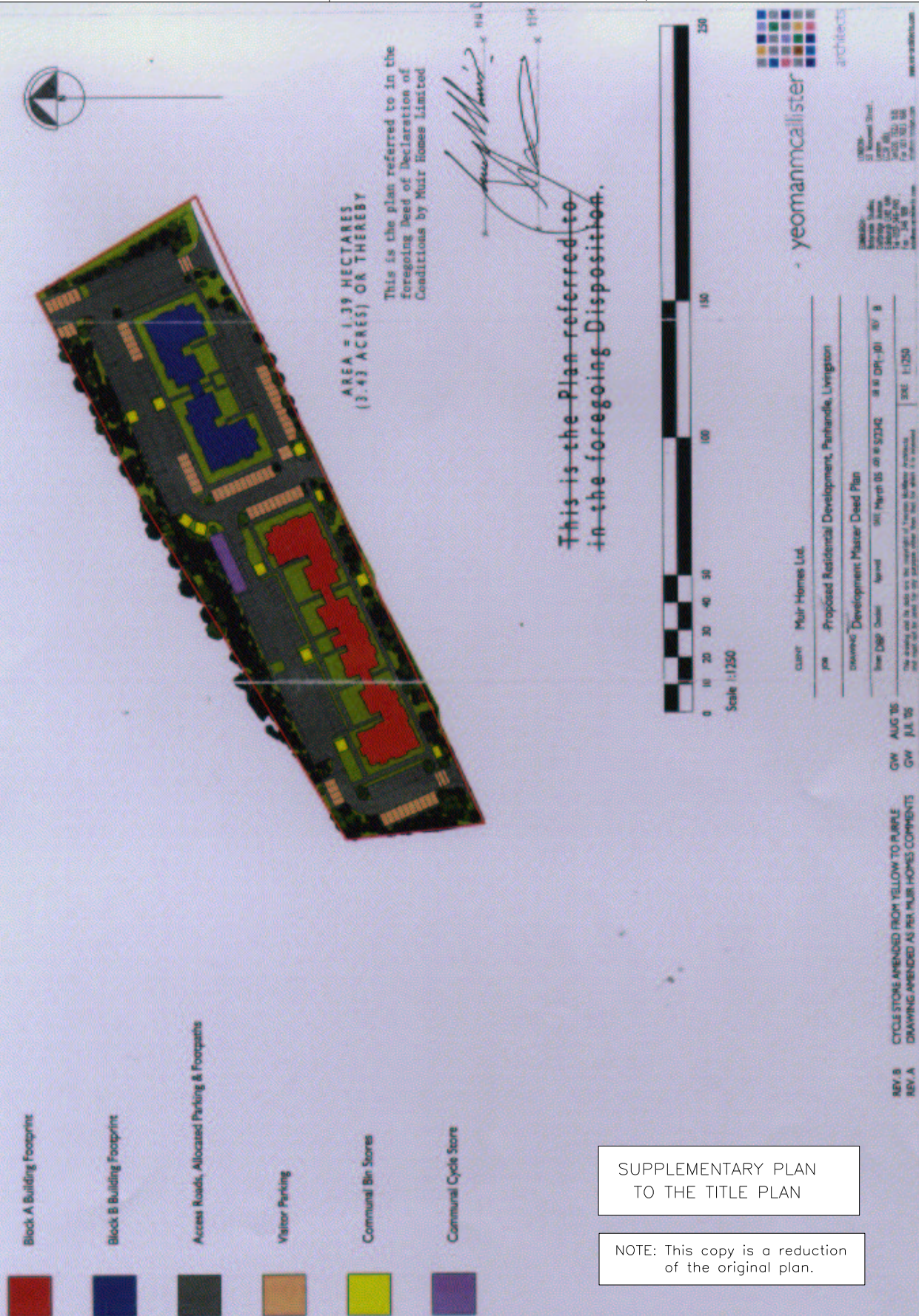
Officer's ID/Date

4780
3/3/2015

Title

Number

WLN45290



SUPPLEMENTARY PLAN
TO THE TITLE PLAN

NOTE: This copy is a reduction
of the original plan.