



LAND REGISTER  
OF SCOTLAND

Officer's ID / Date

2908  
11/11/2019

Supplementary Plan to Title

**ABN126793-1**



ORDNANCE SURVEY  
NATIONAL GRID REFERENCE

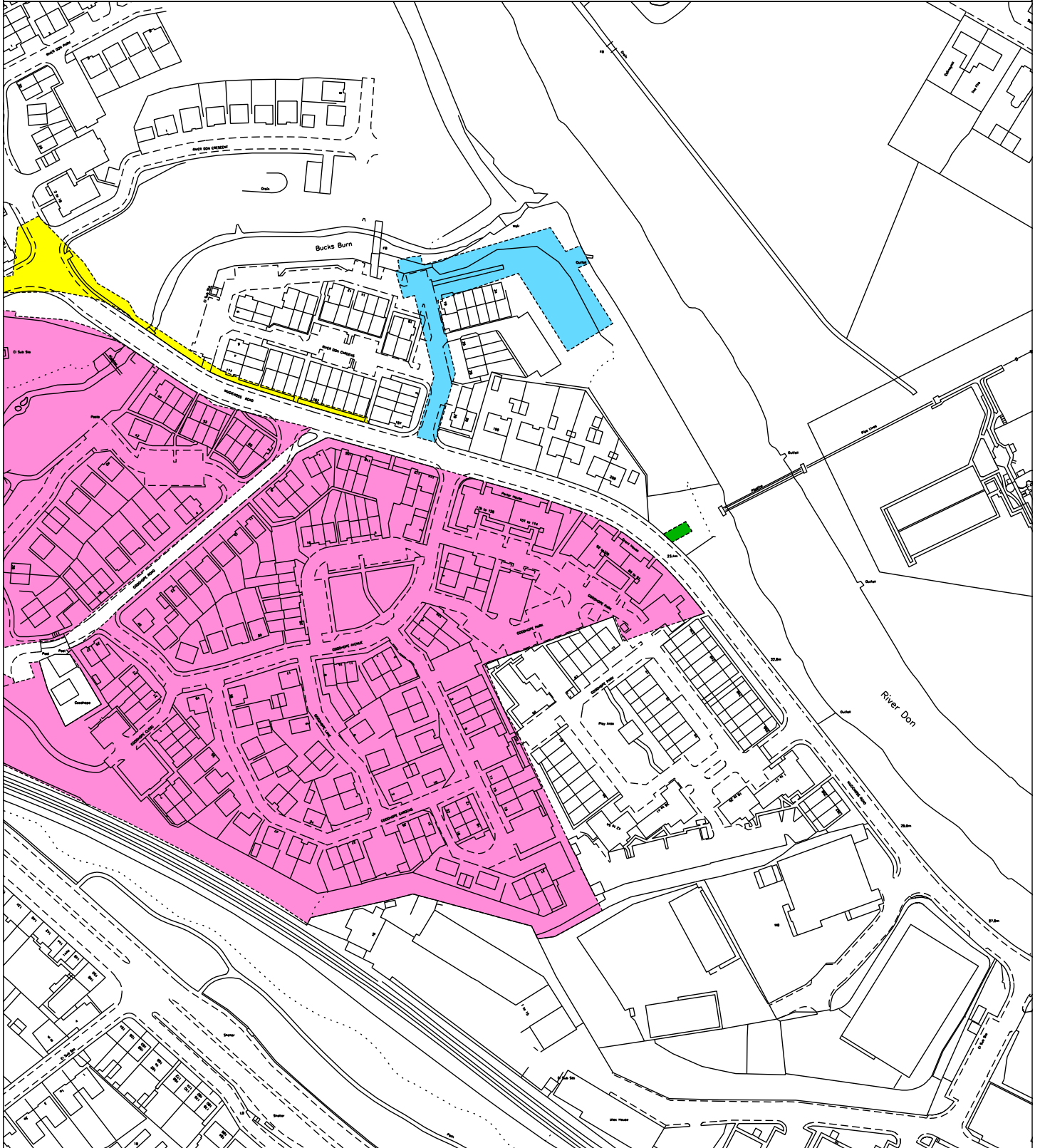
140m

NJ8909SE NJ9009SW NJ9009SE NJ8909NE



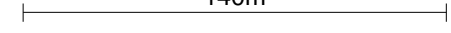
Survey Scale

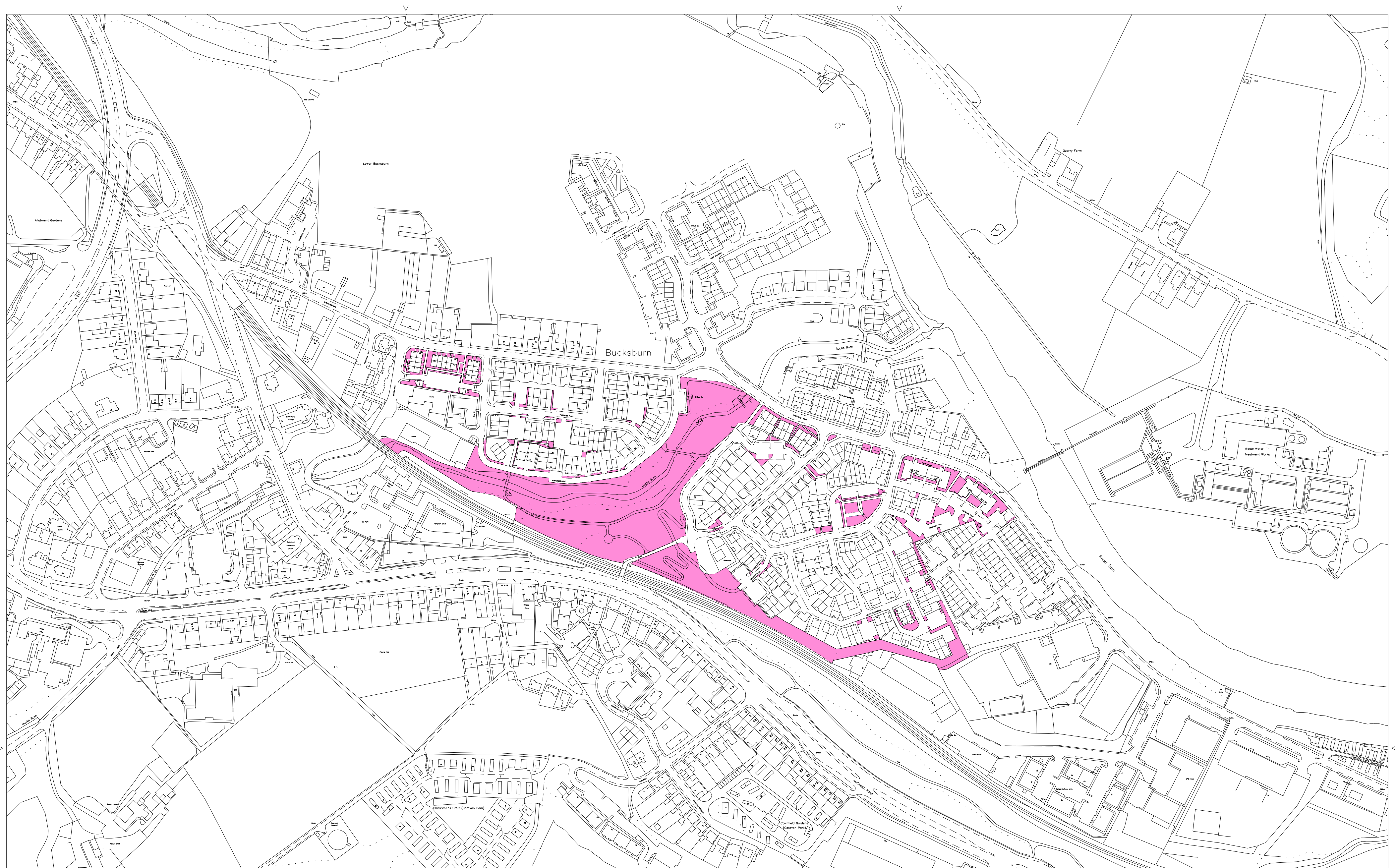
1/1250

CROWN COPYRIGHT © – This copy has been produced from the ROS Digital Mapping System on 22/01/2020 with the authority of Ordnance Survey under Section 47 of the Copyright, Designs and Patents Act 1988. Unless there is a relevant exception to copyright, the copy must not be copied without the prior permission of the copyright owner. OS Licence no 100041182.

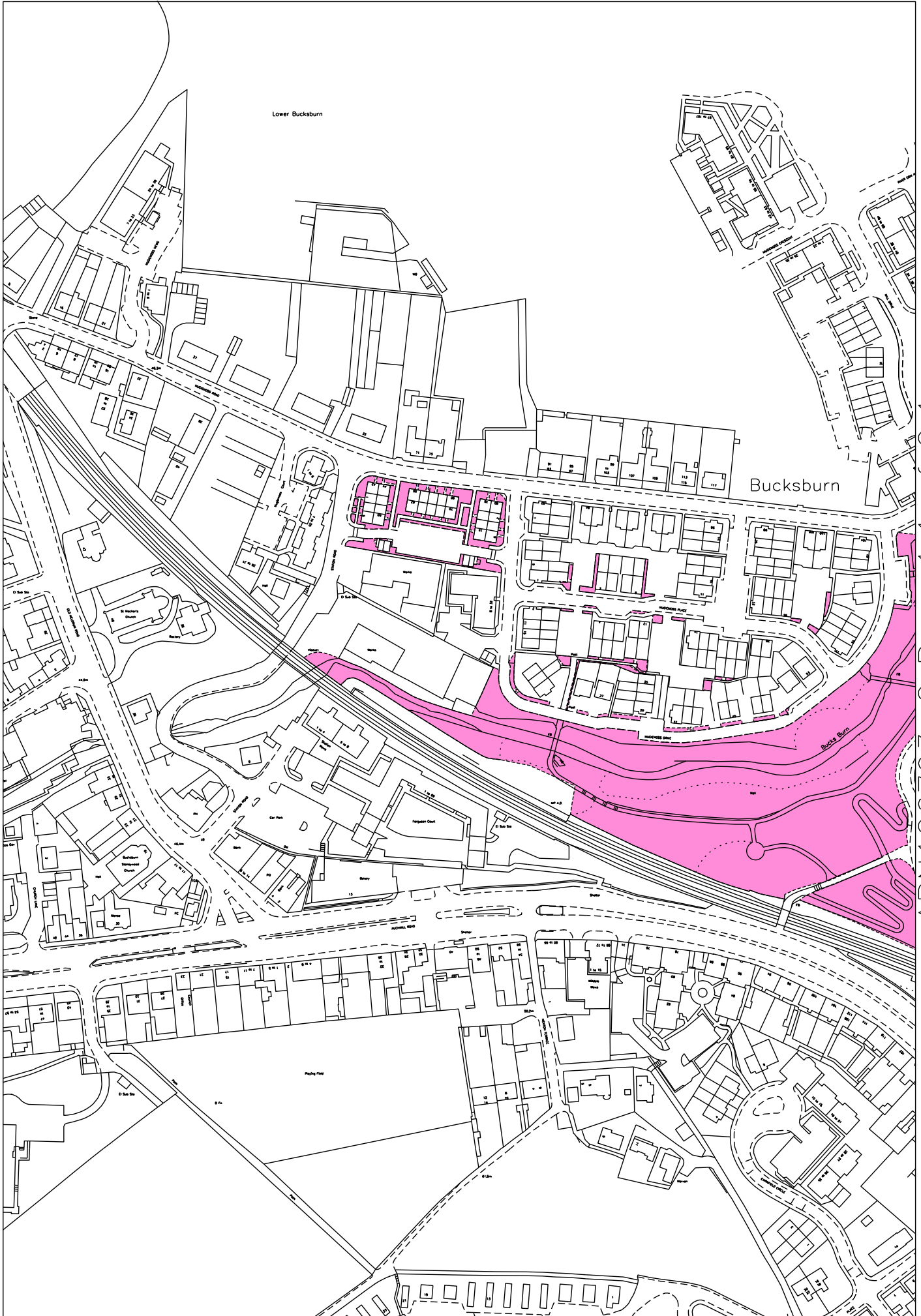




 <b>LAND REGISTER OF SCOTLAND</b>	Officer's ID / Date	Supplementary Plan to Title
	2908 2/12/2019	<b>ABN126793-2</b>
	ORDNANCE SURVEY NATIONAL GRID REFERENCE	140m 
	NJ8909SW NJ8909SE NJ9009SW NJ9009SE	Survey Scale 1/1250
<small>CROWN COPYRIGHT © - This copy has been produced from the ROS Digital Mapping System on 22/01/2020 with the authority of Ordnance Survey under Section 47 of the Copyright, Designs and Patents Act 1988. Unless there is a relevant exception to copyright, the copy must not be copied without the prior permission of the copyright owner. OS Licence no 100041182.</small>		









LAND REGISTER  
OF SCOTLAND

Officer's ID / Date

2908  
2/12/2019

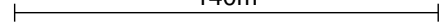
Supplementary Plan to Title

**ABN126793-2**



ORDNANCE SURVEY  
NATIONAL GRID REFERENCE

140m

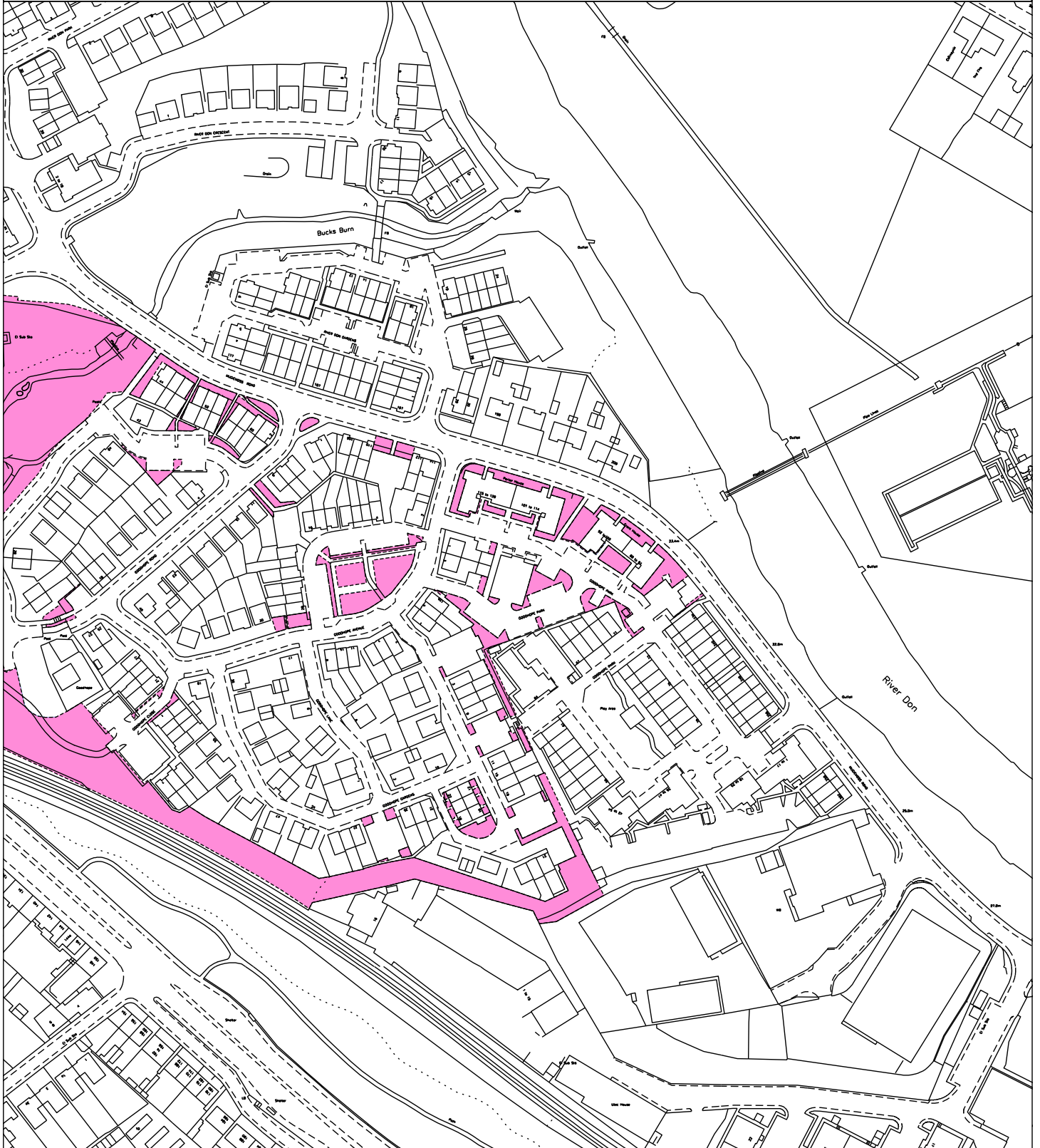


NJ8909SE NJ9009SW NJ9009SE NJ8909NE



Survey Scale

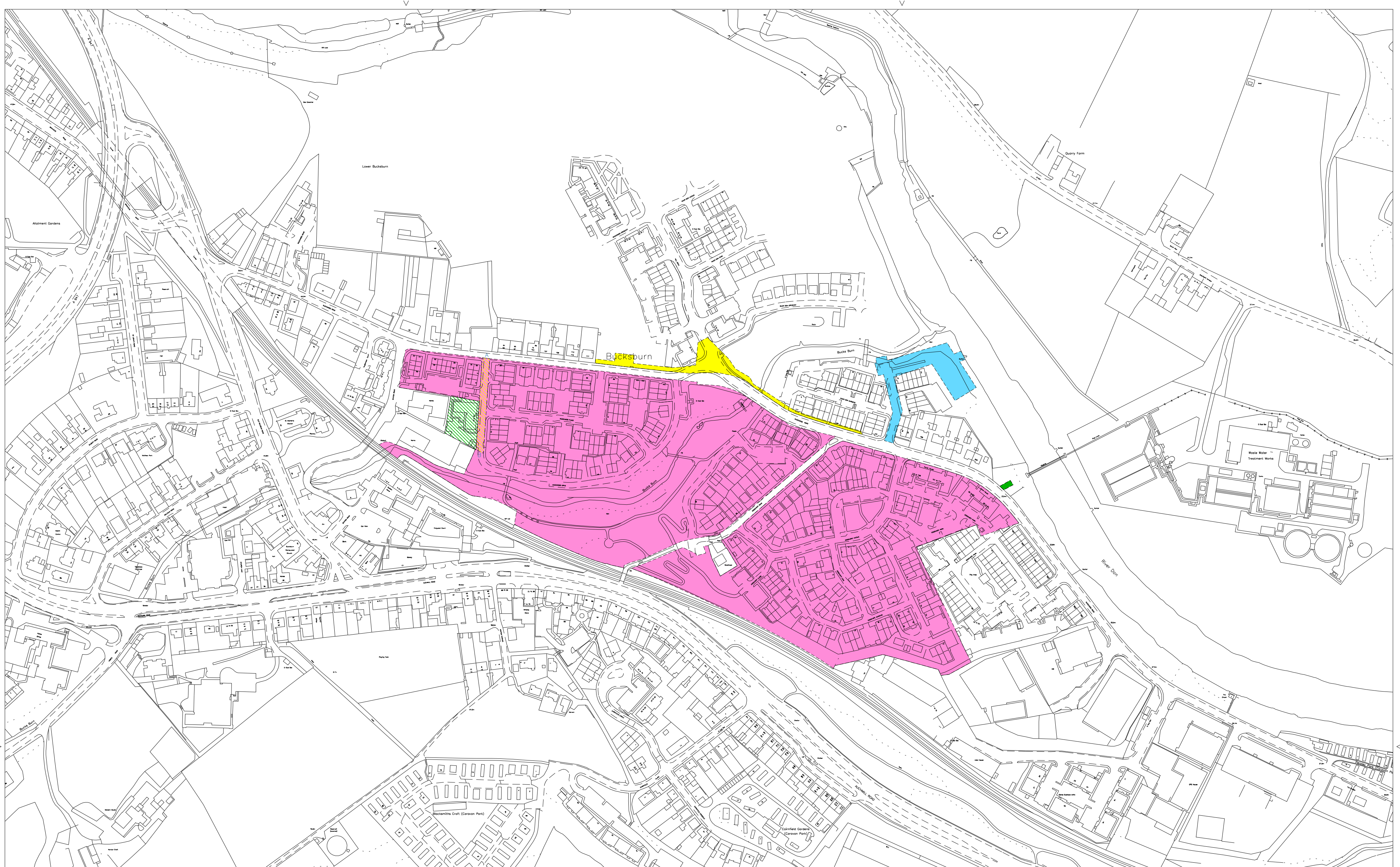
1/1250

CROWN COPYRIGHT © – This copy has been produced from the ROS Digital Mapping System on 22/01/2020 with the authority of Ordnance Survey under Section 47 of the Copyright, Designs and Patents Act 1988. Unless there is a relevant exception to copyright, the copy must not be copied without the prior permission of the copyright owner. OS Licence no 100041182.





 LAND REGISTER OF SCOTLAND	Officer's ID / Date	Supplementary Plan to Title
	2908 11/11/2019	<b>ABN126793-1</b>
 ORDNANCE SURVEY NATIONAL GRID REFERENCE	140m	
	Survey Scale 1/1250	
<small>CROWN COPYRIGHT © - This copy has been produced from the ROS Digital Mapping System on 22/01/2020 with the authority of Ordnance Survey under Section 47 of the Copyright, Designs and Patents Act 1988. Unless there is a relevant exception to copyright, the copy must not be copied without the prior permission of the copyright owner. OS Licence no 100041182.</small>		





LAND REGISTER OF SCOTLAND	Officer's ID/Date	Title	Number
	5322 21/1/2020	ABN126793	

This is the plan referred to in the foregoing Section 75 Agreement

SUPPLEMENTARY PLAN 3  
TO THE TITLE PLAN



*David MacEachern*  
 Andrew Wallace MANS  
 Andrew Wallace OF  
 SMGR  
 W/lt  
 MV

Application Boundary  
 Areas that do not form part of application site  
These areas are part of the title plan and are not included in the application site. They are shown in light blue on the title plan and are not included in the application site.

op  
 optimised environments

DATE 31 May 2011  
 PROJECT Former Davidson's Paper Mill Aberdeen  
 DRAWING TITLE Application Area  
 NUMBER 10023

Scale 1:1000  
 UTM Zone 30 Q UTM Datum 1956  
 UTM Zone 30 Q UTM Datum 1956



LAND REGISTER OF SCOTLAND	Officer's ID/Date	Title	Number
	5322 21/1/2020	ABN126793	

SUPPLEMENTARY PLAN 4  
TO THE TITLE PLAN

NOTE: This copy is a reduction  
of the original plan.

