



LAND REGISTER
OF SCOTLAND

Officer's ID / Date

6709
11/5/2016

TITLE NUMBER

ABN107368



ORDNANCE SURVEY
NATIONAL GRID REFERENCE

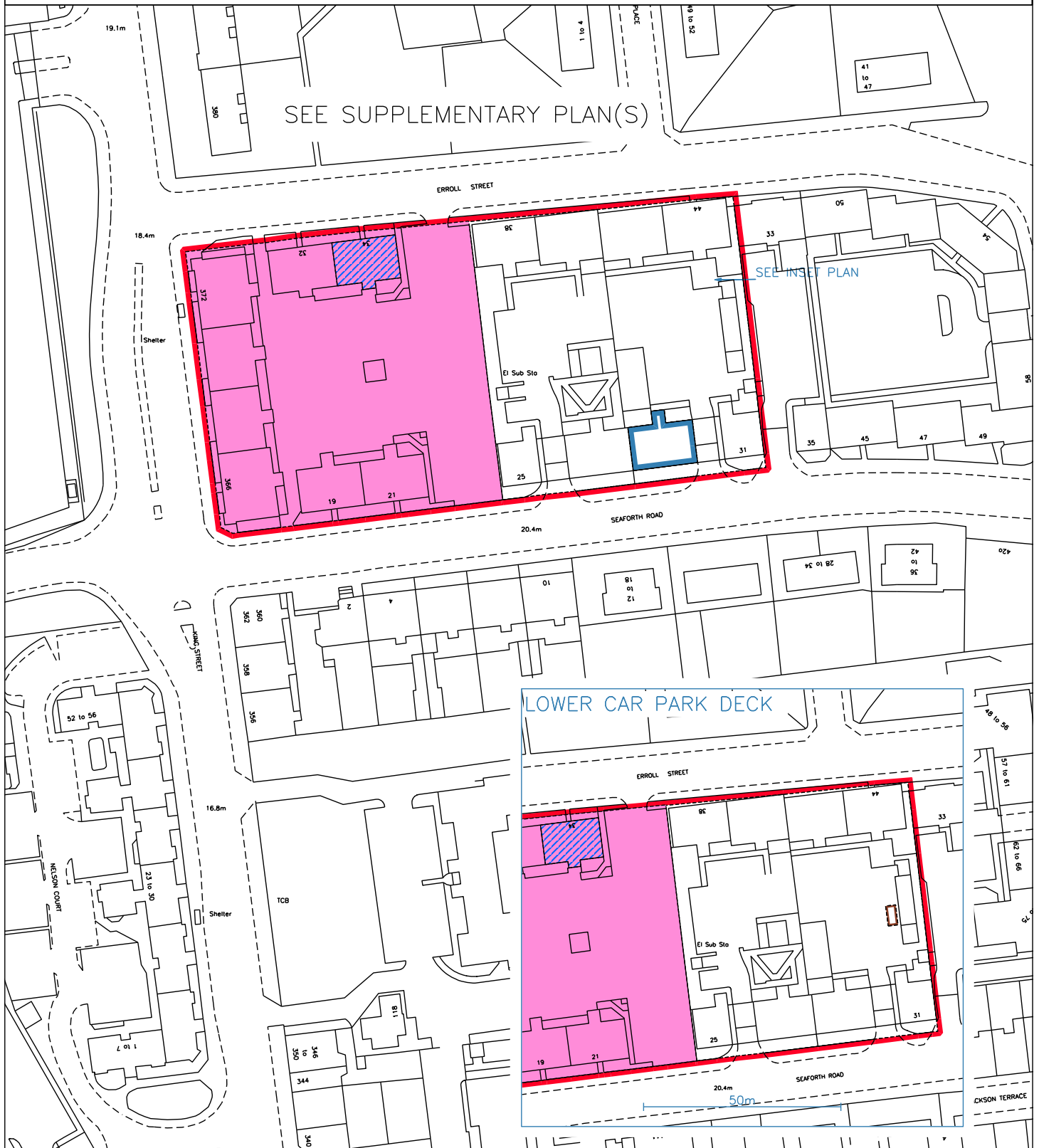
70m

NJ9407SW NJ9407SE

Survey Scale

1/1250

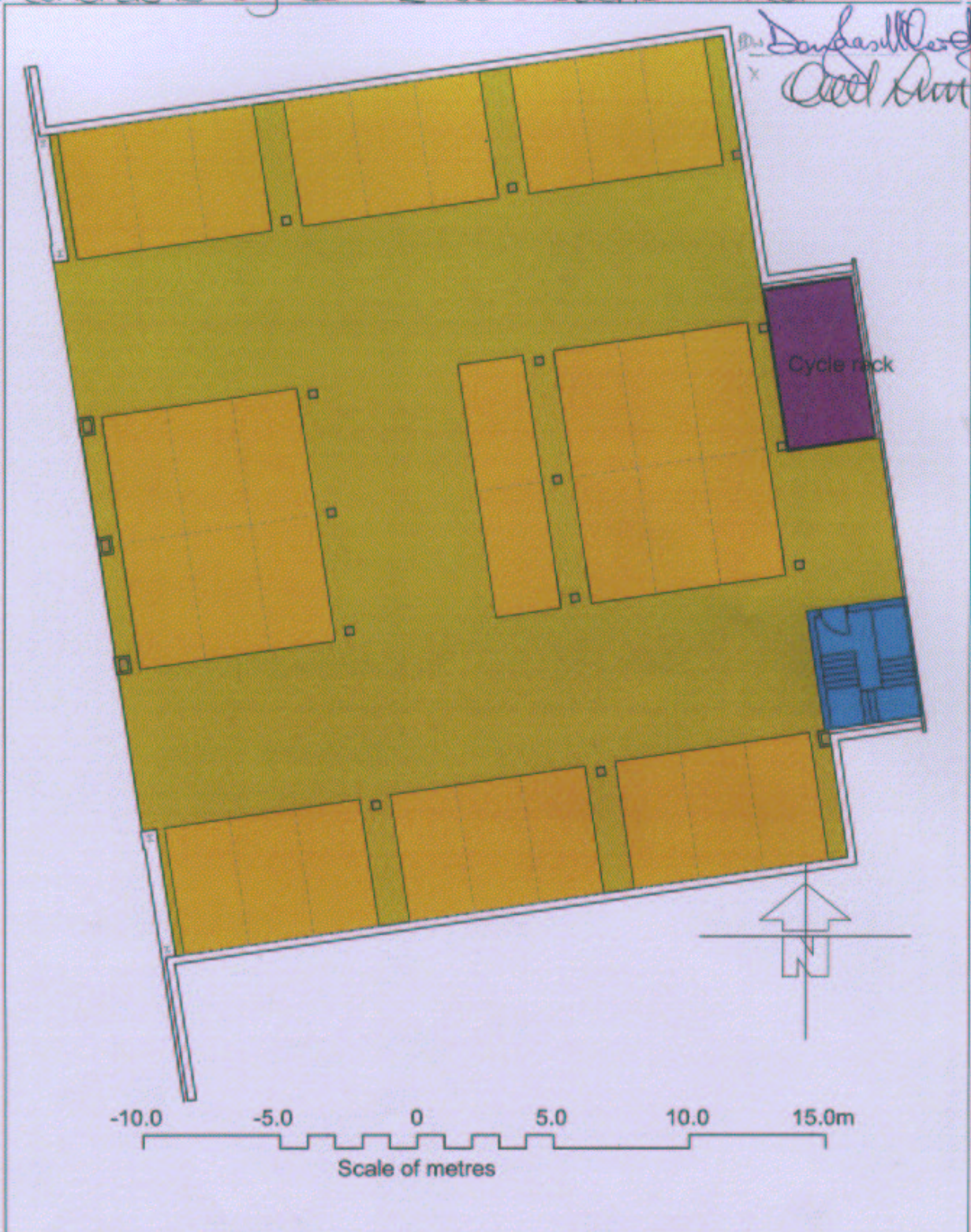
CROWN COPYRIGHT © – This copy has been produced from the ROS Digital Mapping System on 19/03/2021 with the authority of Ordnance Survey under Section 47 of the Copyright, Designs and Patents Act 1988. Unless there is a relevant exception to copyright, the copy must not be copied without the prior permission of the copyright owner. OS Licence no 100041182.




LAND REGISTER OF SCOTLAND	Officer's ID/Date	Title	Number
	6709 11/5/2016	ABN107368	

This is Plan 2 referred to in the foregoing Deed of Conditions by BDW East Scotland Limited

*Mr Douglas Wood
x
Civil Servant*



 BARRATT HOMES <i>built around you</i>	Barratt East Scotland Barratt House Old Aberdeen Road Aberdeen Aberdeen AB23 8B1 Telephone (01224) 741200 Fax (01224) 741880	TITLE: LAND USE PLAN - LOWER CAR PARK DECK PROPOSED FLATTED DEVELOPMENT AT 'KINGSQUEST 1 & 2, KING STREET, ABERDEEN	KINGSQUEST102
		DATE: DEC 2010	SCALE: 1:200

SUPPLEMENTARY PLAN 2
TO THE TITLE PLAN

NOTE: This copy is a reduction
of the original plan.