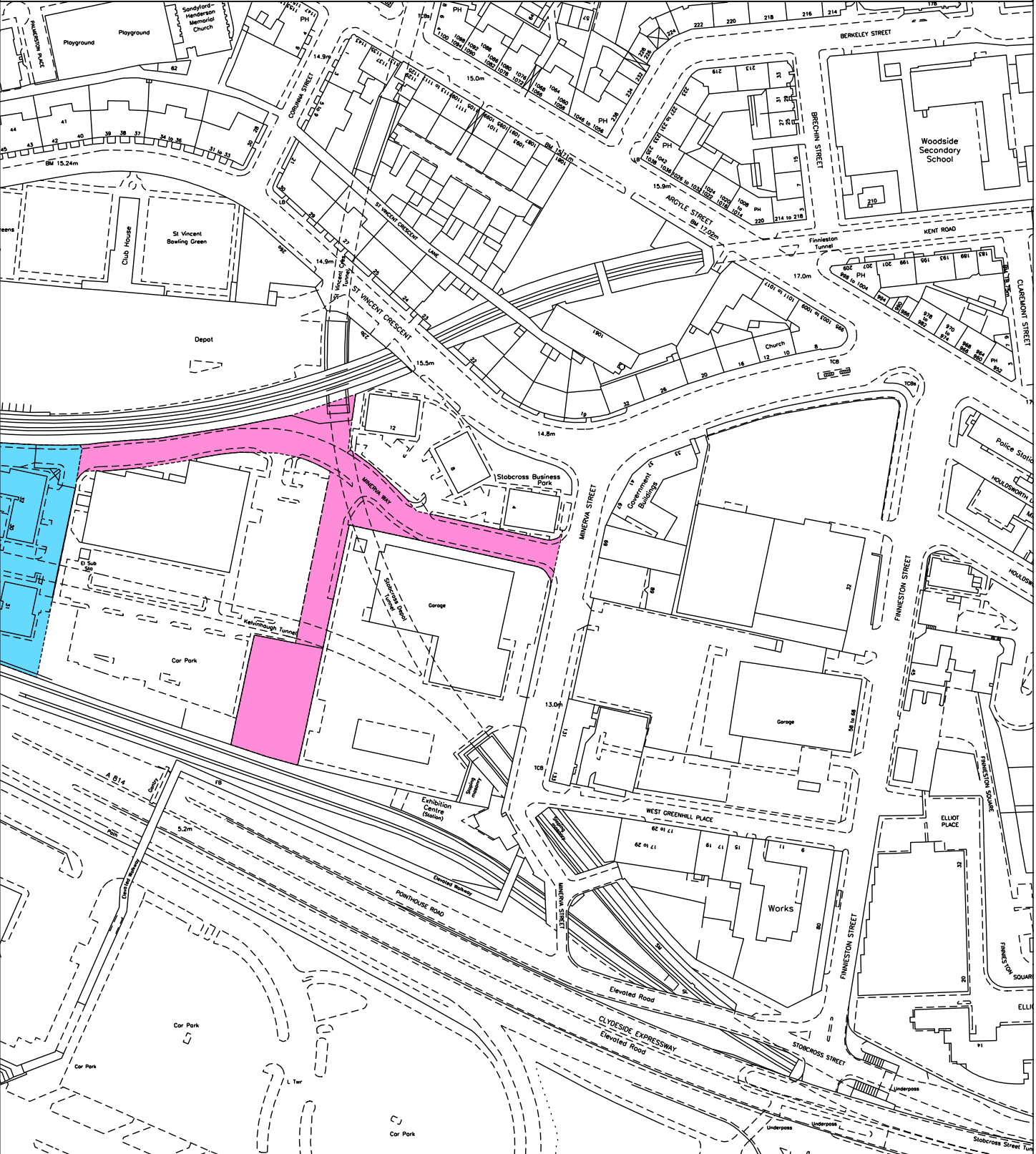
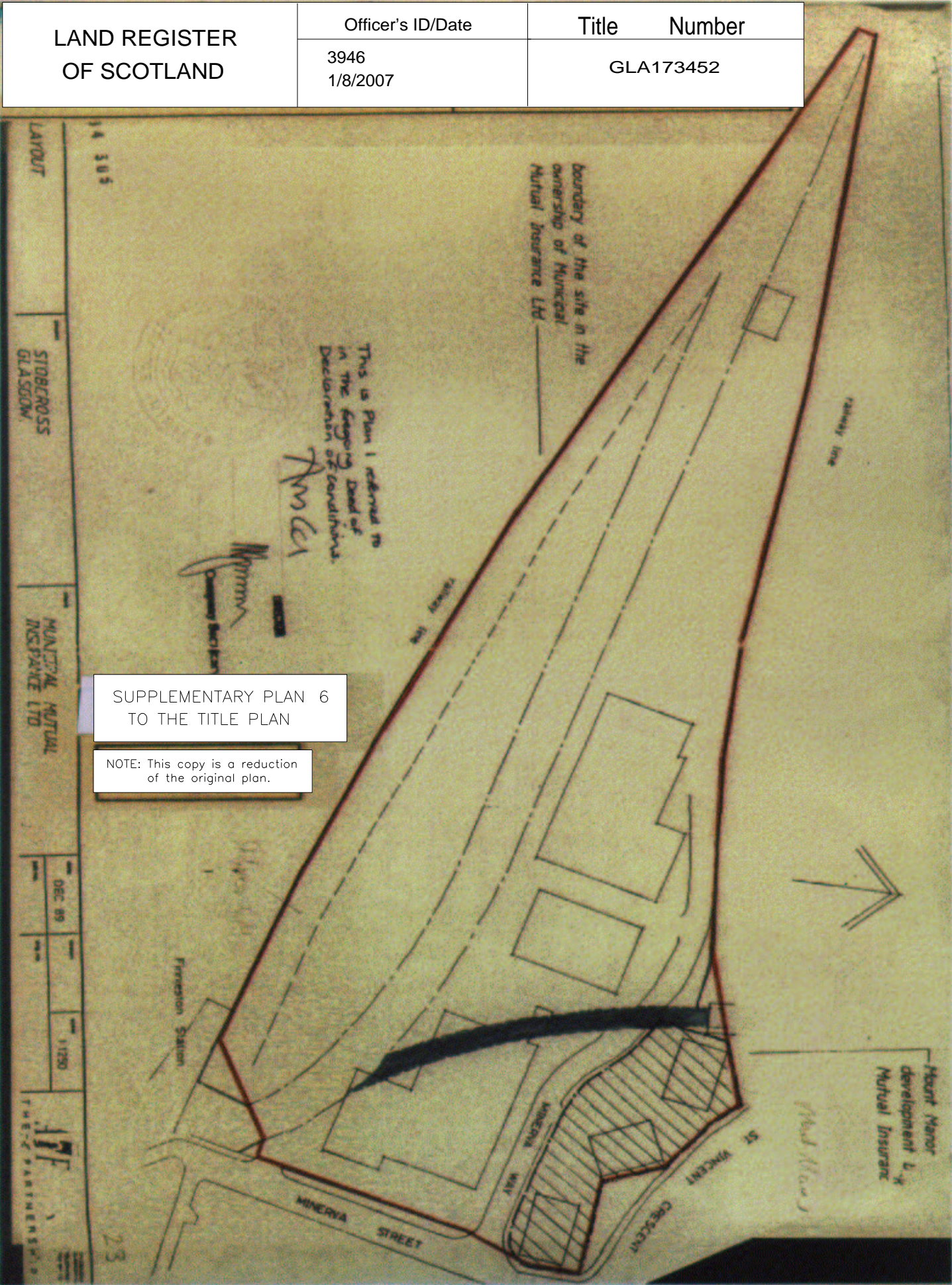


<div>LAND REGISTER OF SCOTLAND</div>	Officer's ID / Date	Supplementary Plan to Title
	2585 15/6/2007	GLA173452-5
<div>ORDNANCE SURVEY NATIONAL GRID REFERENCE</div>	140m	
	Survey Scale	
NS5665SW NS5665SE NS5765SW NS5665NW		1/1250

CROWN COPYRIGHT © – This copy has been produced from the ROS Digital Mapping System on 24/03/2021 with the authority of Ordnance Survey under Section 47 of the Copyright, Designs and Patents Act 1988. Unless there is a relevant exception to copyright, the copy must not be copied without the prior permission of the copyright owner. OS Licence no 100041182.



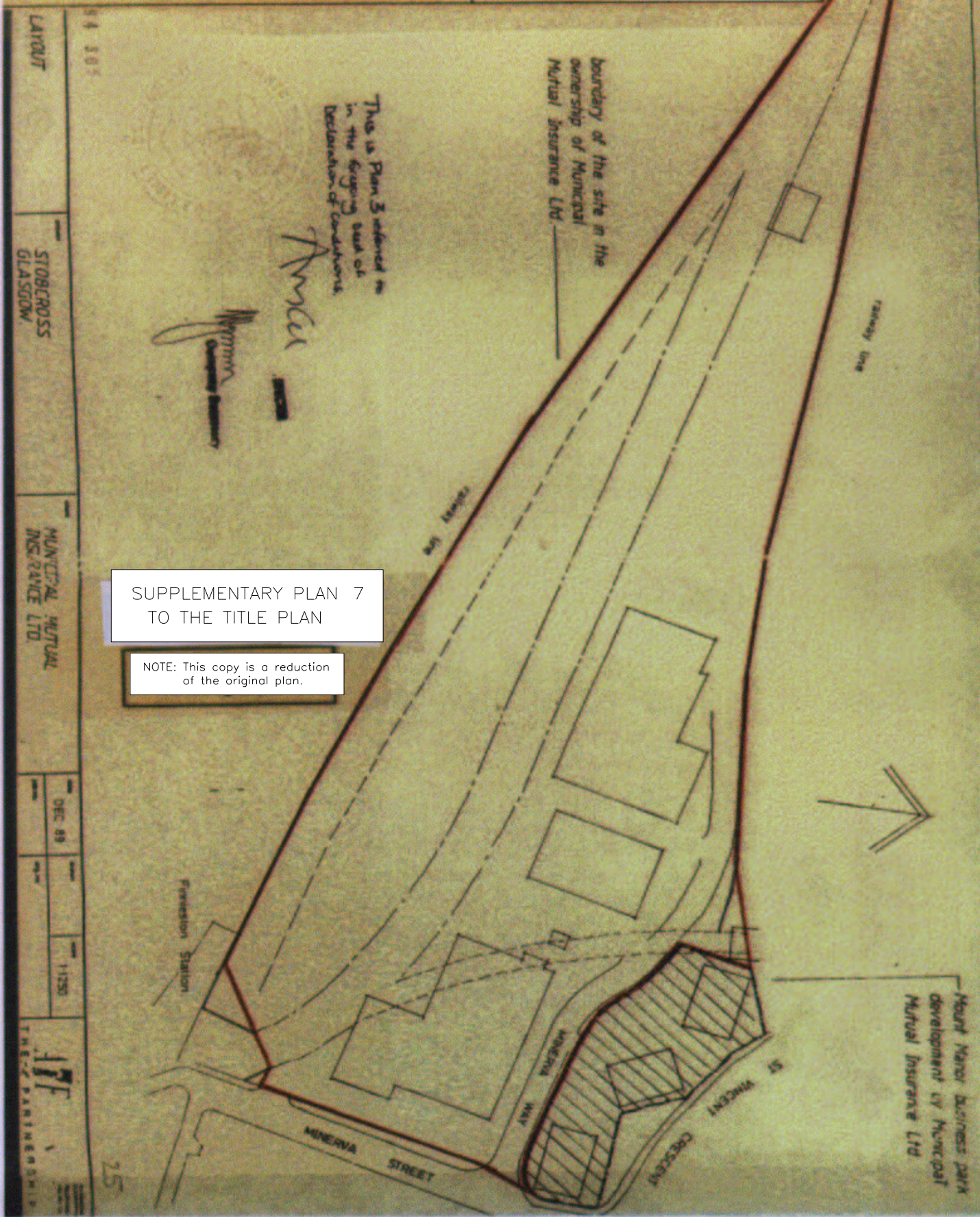
LAND REGISTER OF SCOTLAND	Officer's ID/Date	Title Number
	3946 1/8/2007	GLA173452

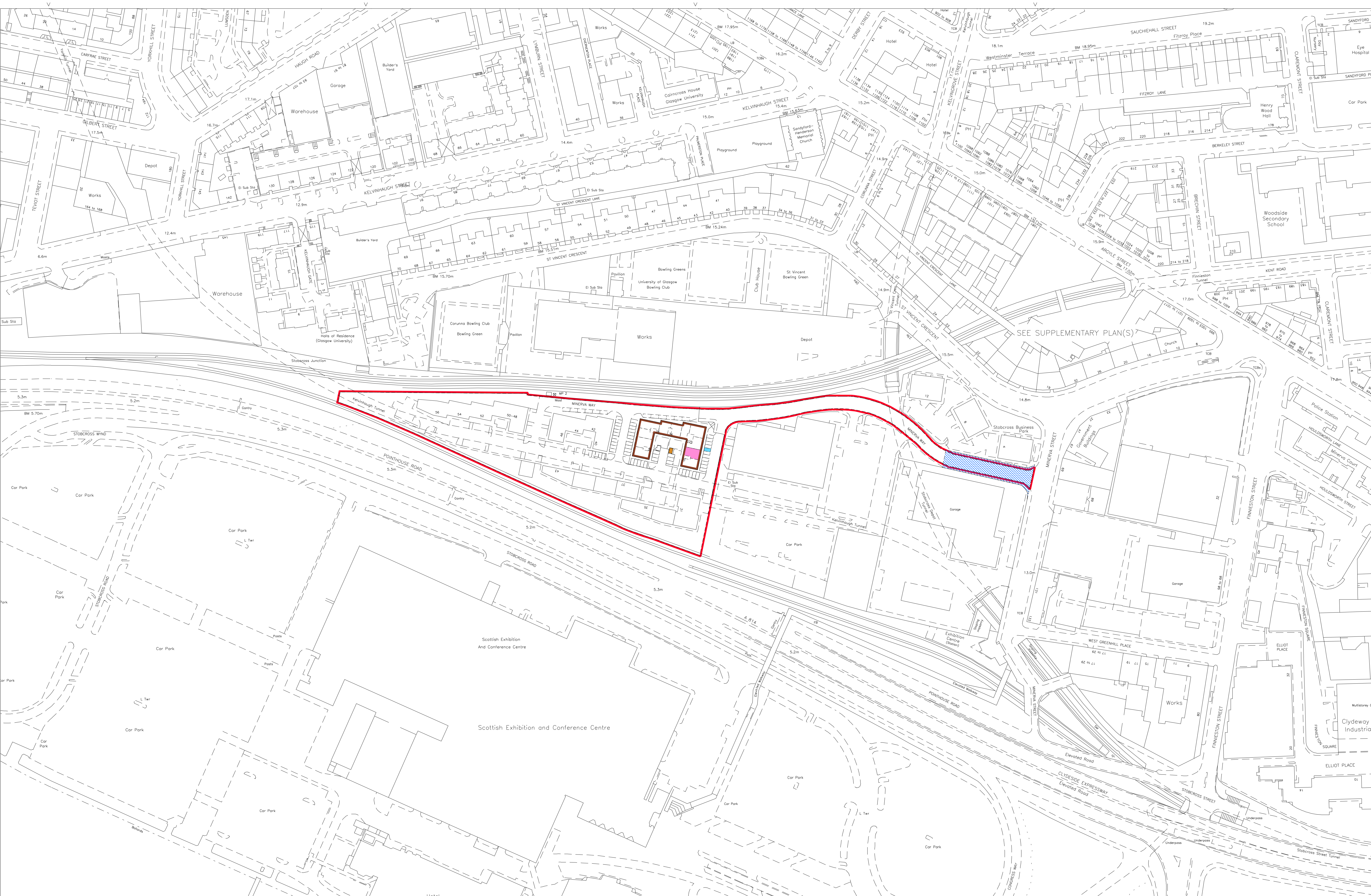


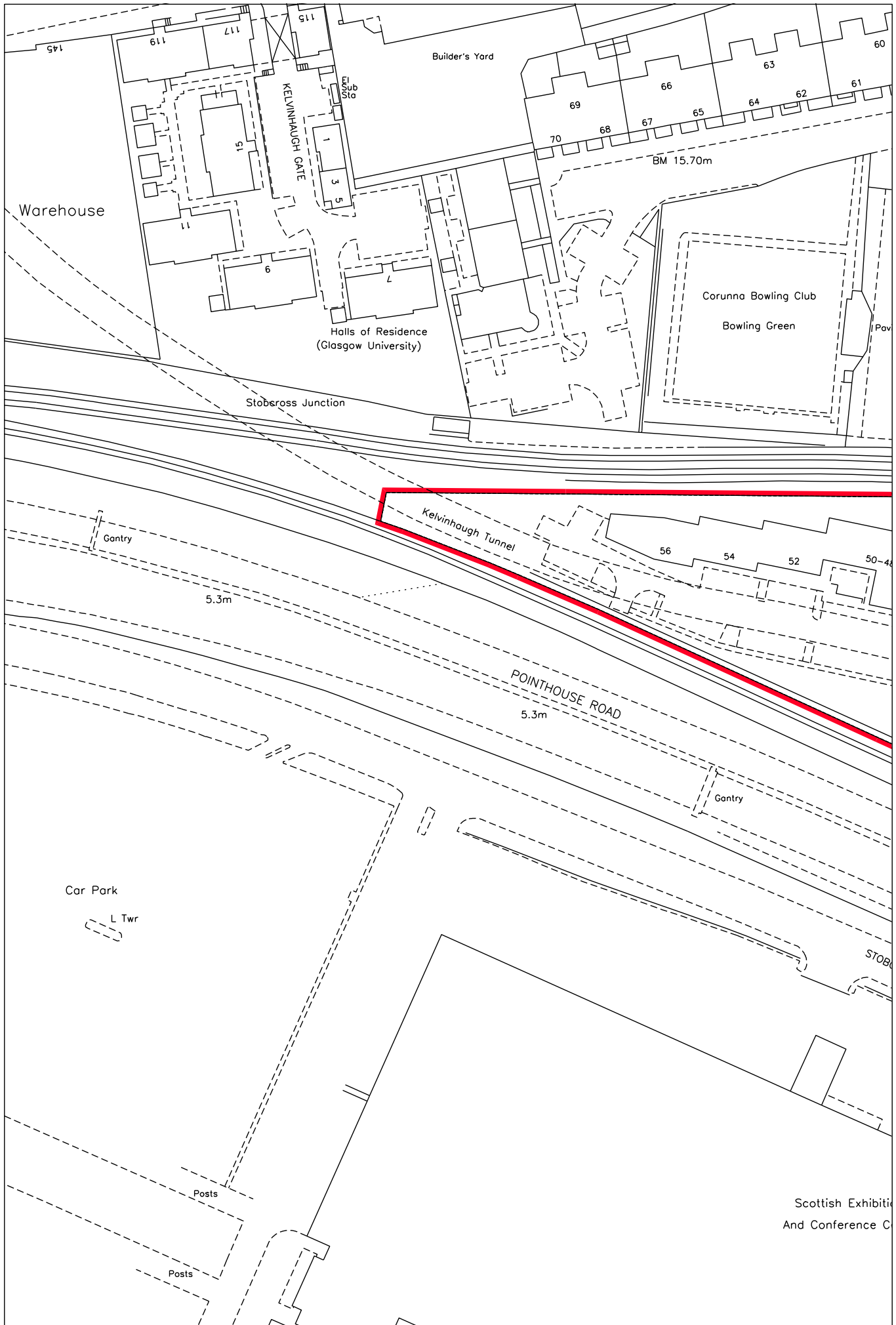
LAND REGISTER
OF SCOTLAND

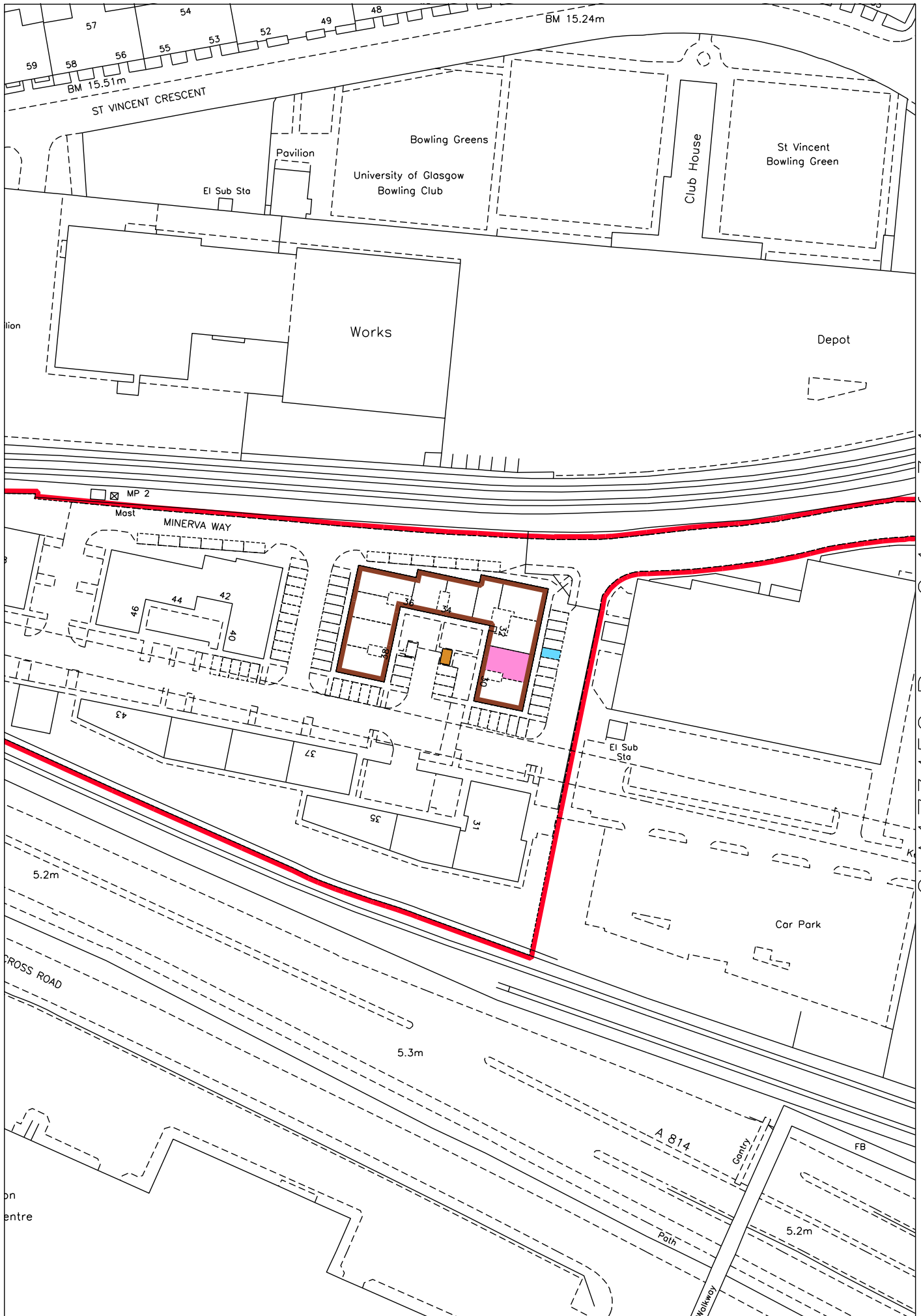
Officer's ID/Date
3946
1/8/2007

Title Number
GLA173452











Officer's ID / Date

3946
1/8/2007

TITLE NUMBER

GLA173452



ORDNANCE SURVEY
NATIONAL GRID REFERENCE

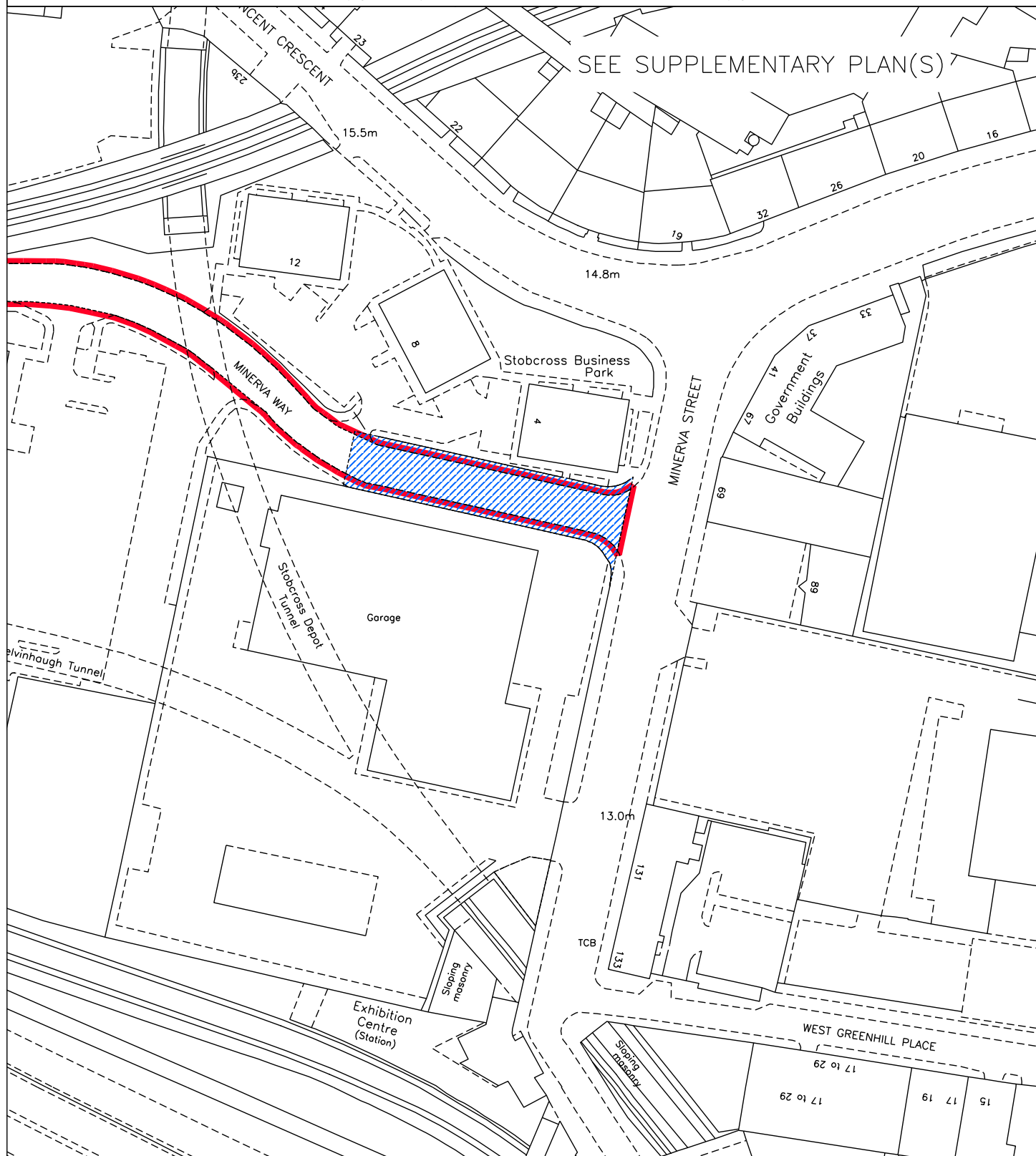
70m

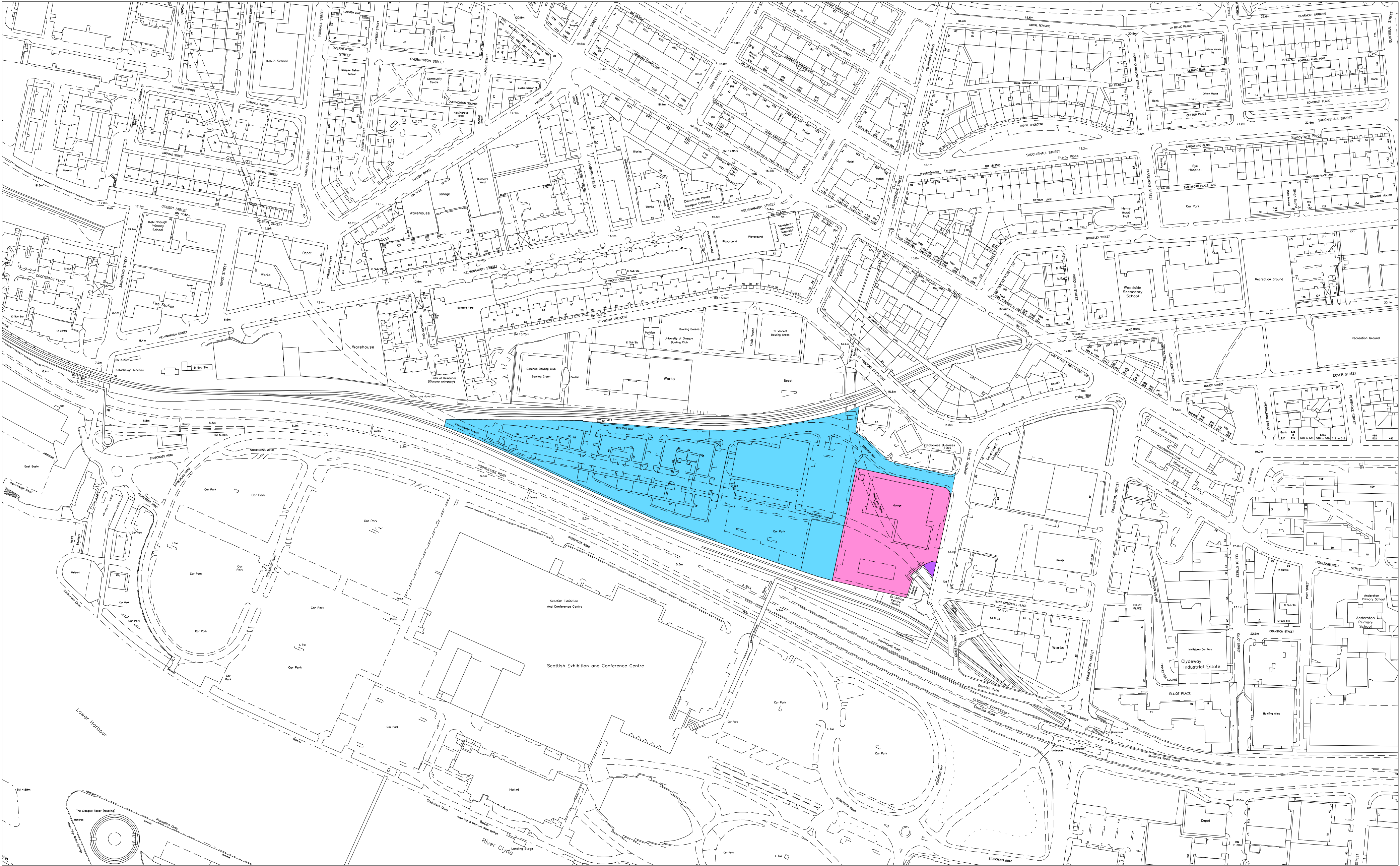
NS5665SE NS5765SW NS5665NE NS5765NW

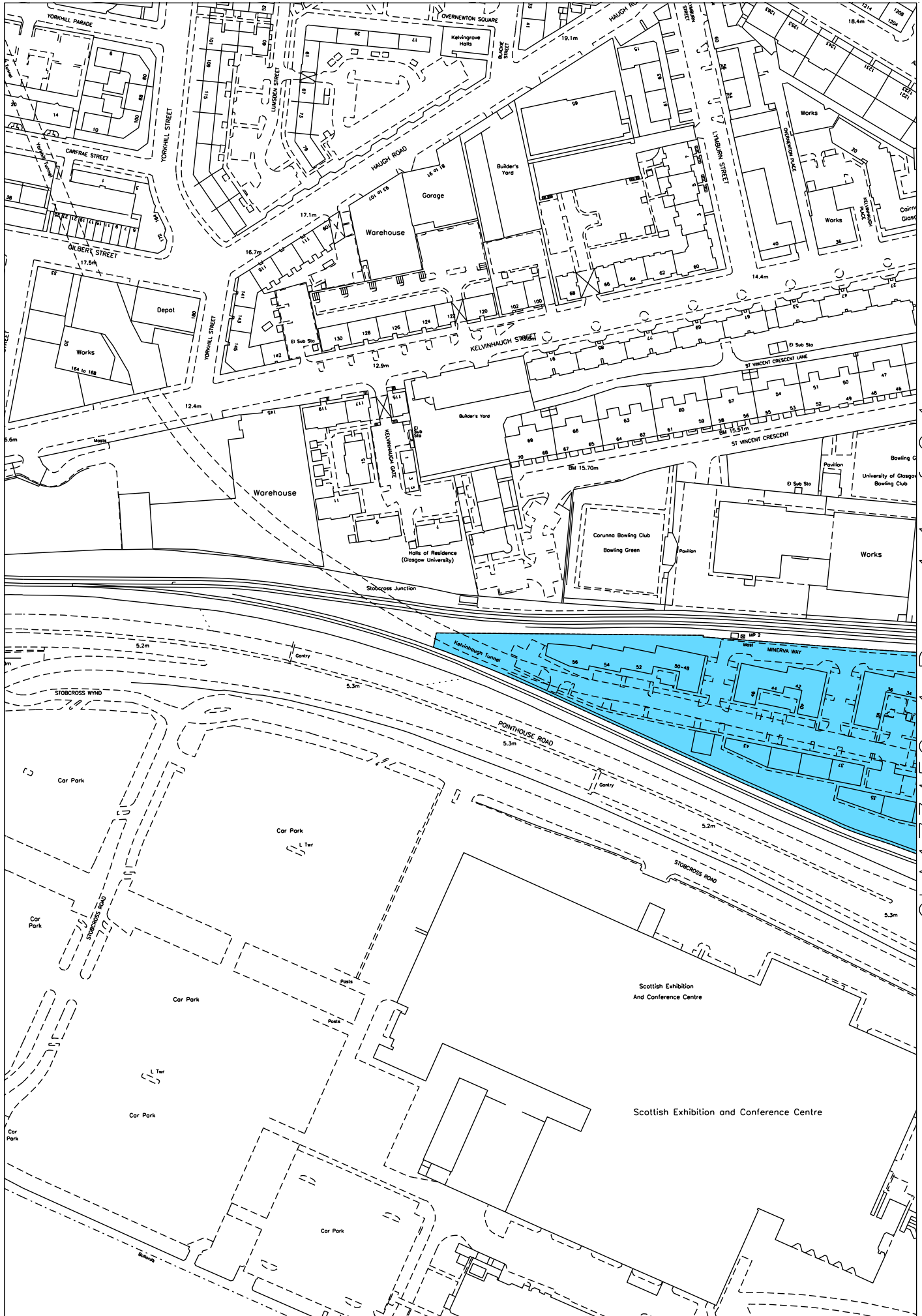
Survey Scale



1/1250

CROWN COPYRIGHT © - This copy has been produced from the ROS Digital Mapping System on 24/03/2021 with the authority of Ordnance Survey under Section 47 of the Copyright, Designs and Patents Act 1988. Unless there is a relevant exception to copyright, the copy must not be copied without the prior permission of the copyright owner. OS Licence no 100041182.

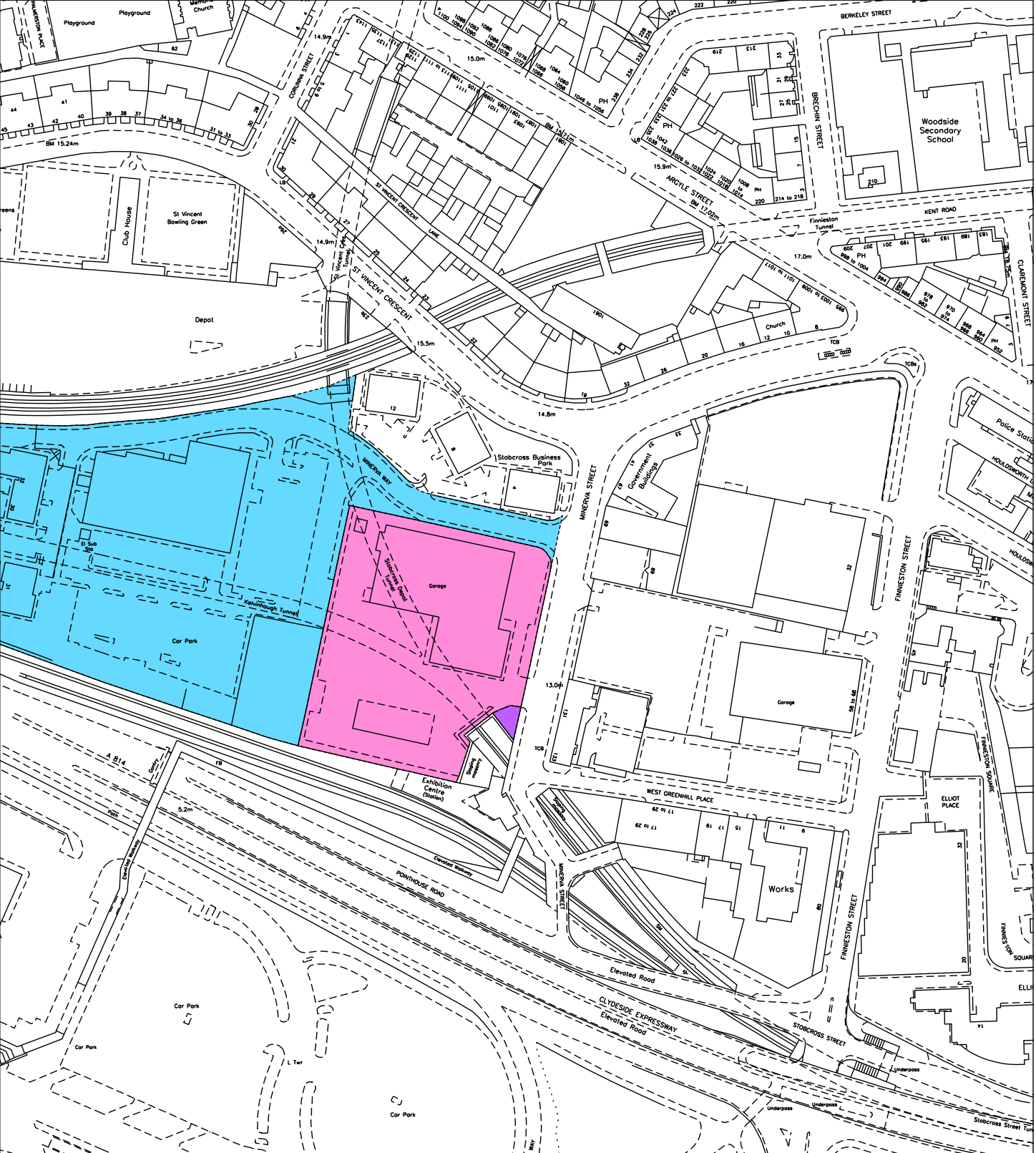








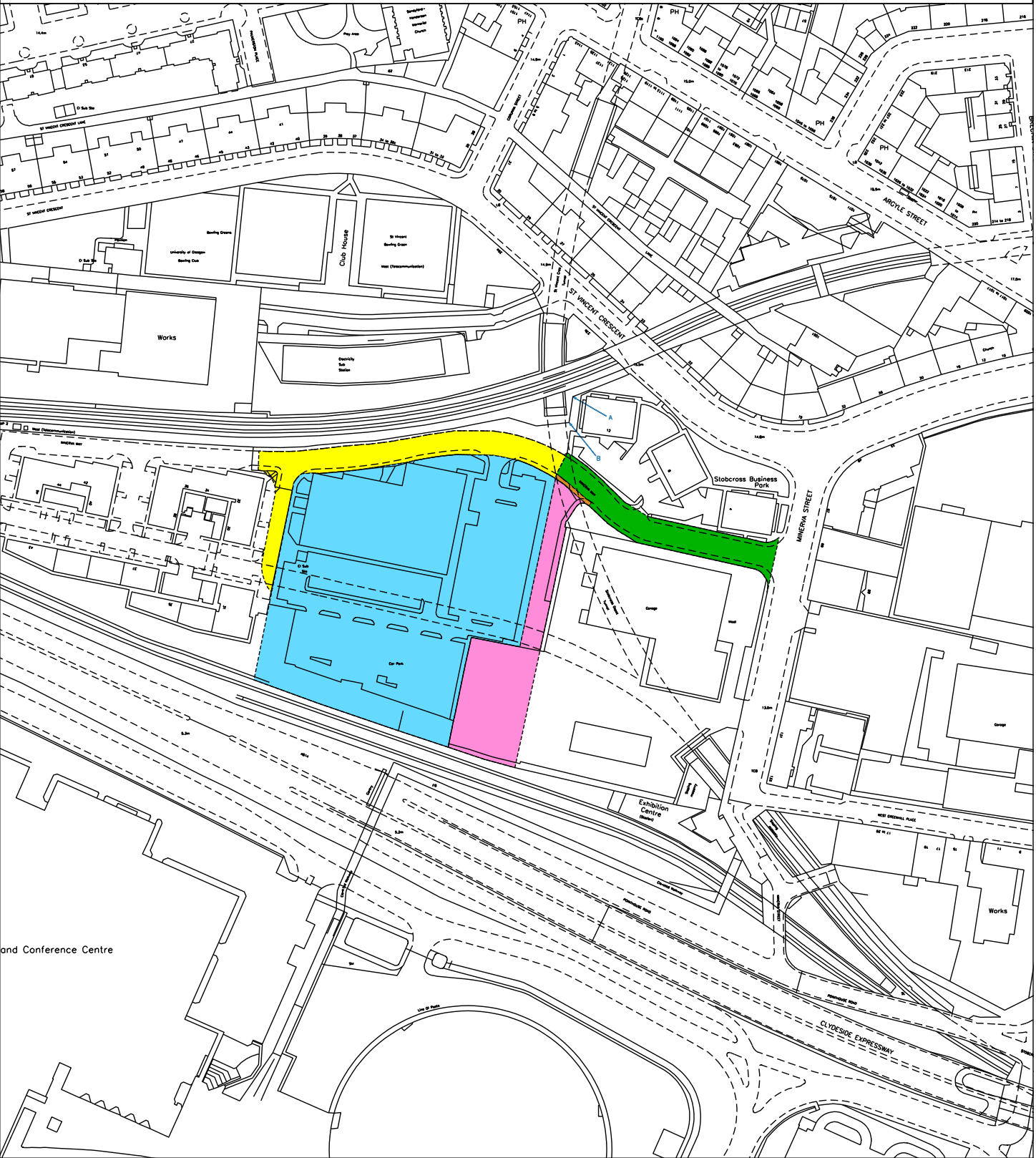
 LAND REGISTER OF SCOTLAND	Officer's ID / Date	Supplementary Plan to Title
	2585 15/6/2007	GLA173452-1
	ORDNANCE SURVEY NATIONAL GRID REFERENCE	140m
	NS5665SW NS5665SE NS5765SW NS5665NW	Survey Scale 1/1250

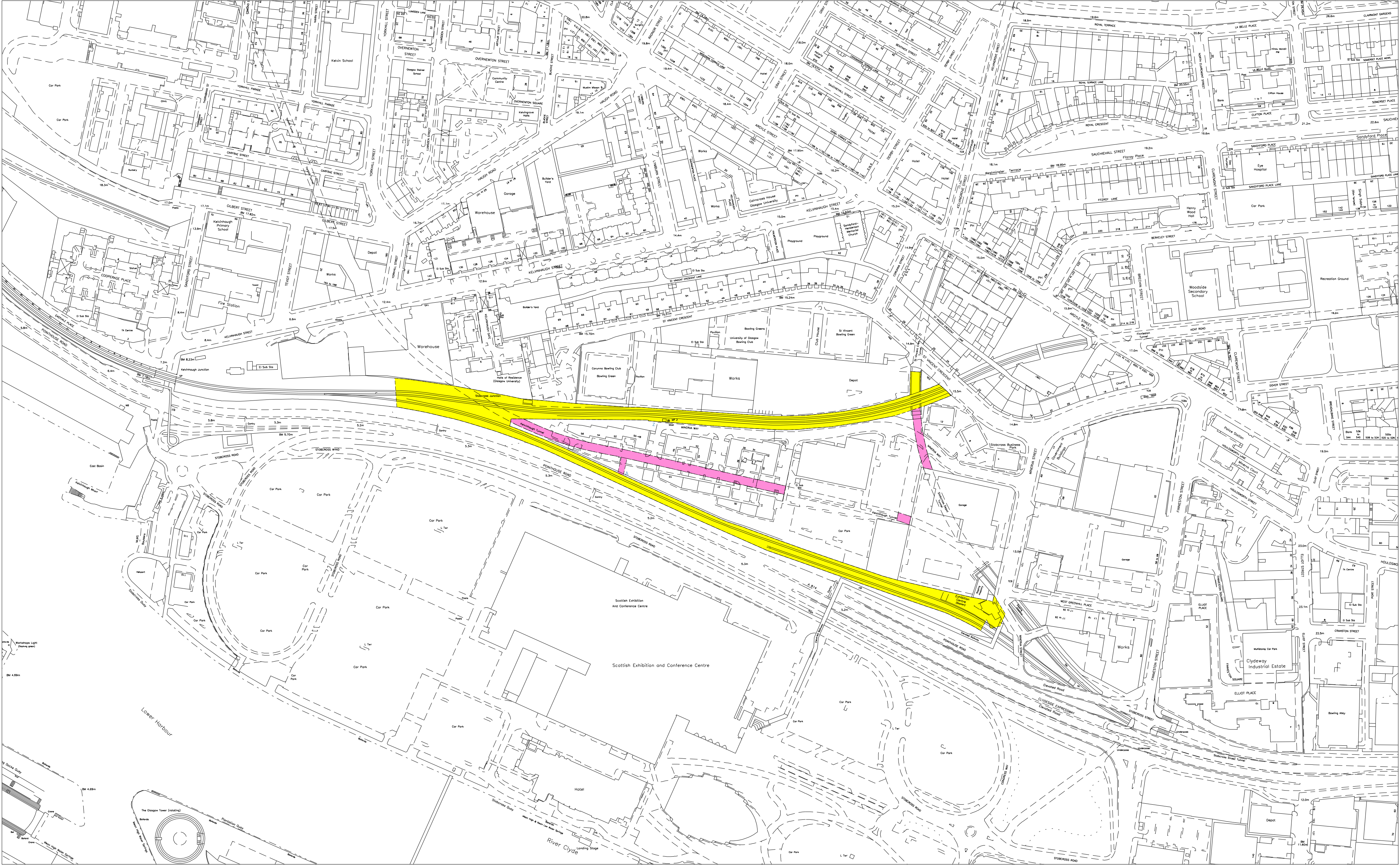
CROWN COPYRIGHT © – This copy has been produced from the ROS Digital Mapping System on 24/03/2021 with the authority of Ordnance Survey under Section 47 of the Copyright, Designs and Patents Act 1988. Unless there is a relevant exception to copyright, the copy must not be copied without the prior permission of the copyright owner. OS Licence no 100041182.

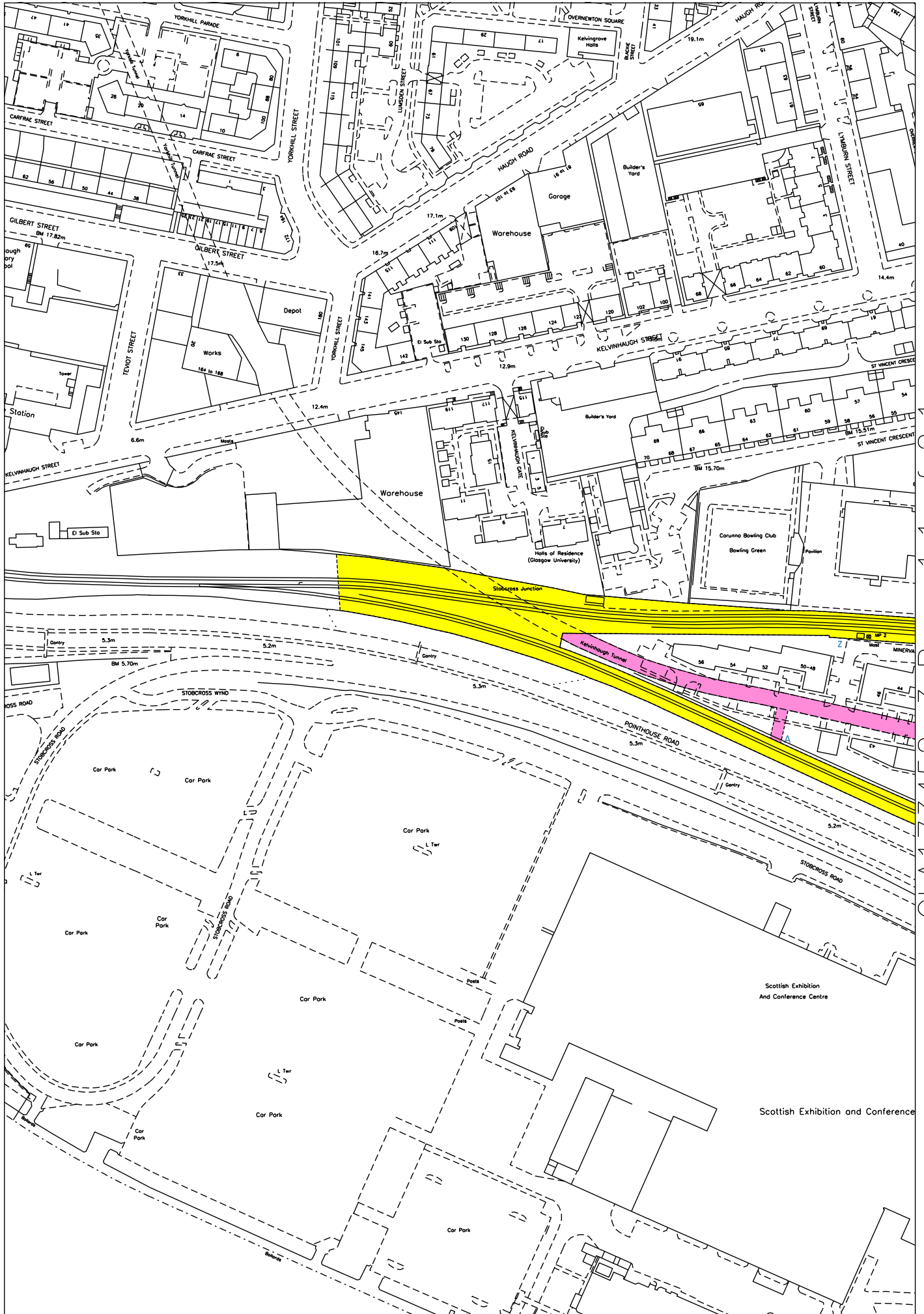


 LAND REGISTER OF SCOTLAND	Officer's ID / Date	Supplementary Plan to Title
	4855 3/4/2015	GLA173452-2
	ORDNANCE SURVEY NATIONAL GRID REFERENCE	140m
NS5665SE NS5765SW NS5665NE NS5765NW		Survey Scale
		1/1250

CROWN COPYRIGHT © – This copy has been produced from the ROS Digital Mapping System on 24/03/2021 with the authority of Ordnance Survey under Section 47 of the Copyright, Designs and Patents Act 1988. Unless there is a relevant exception to copyright, the copy must not be copied without the prior permission of the copyright owner. OS Licence no 100041182.









Officer's ID / Date

2585
15/6/2007

Supplementary Plan to Title

GLA173452-3



ORDNANCE SURVEY
NATIONAL GRID REFERENCE

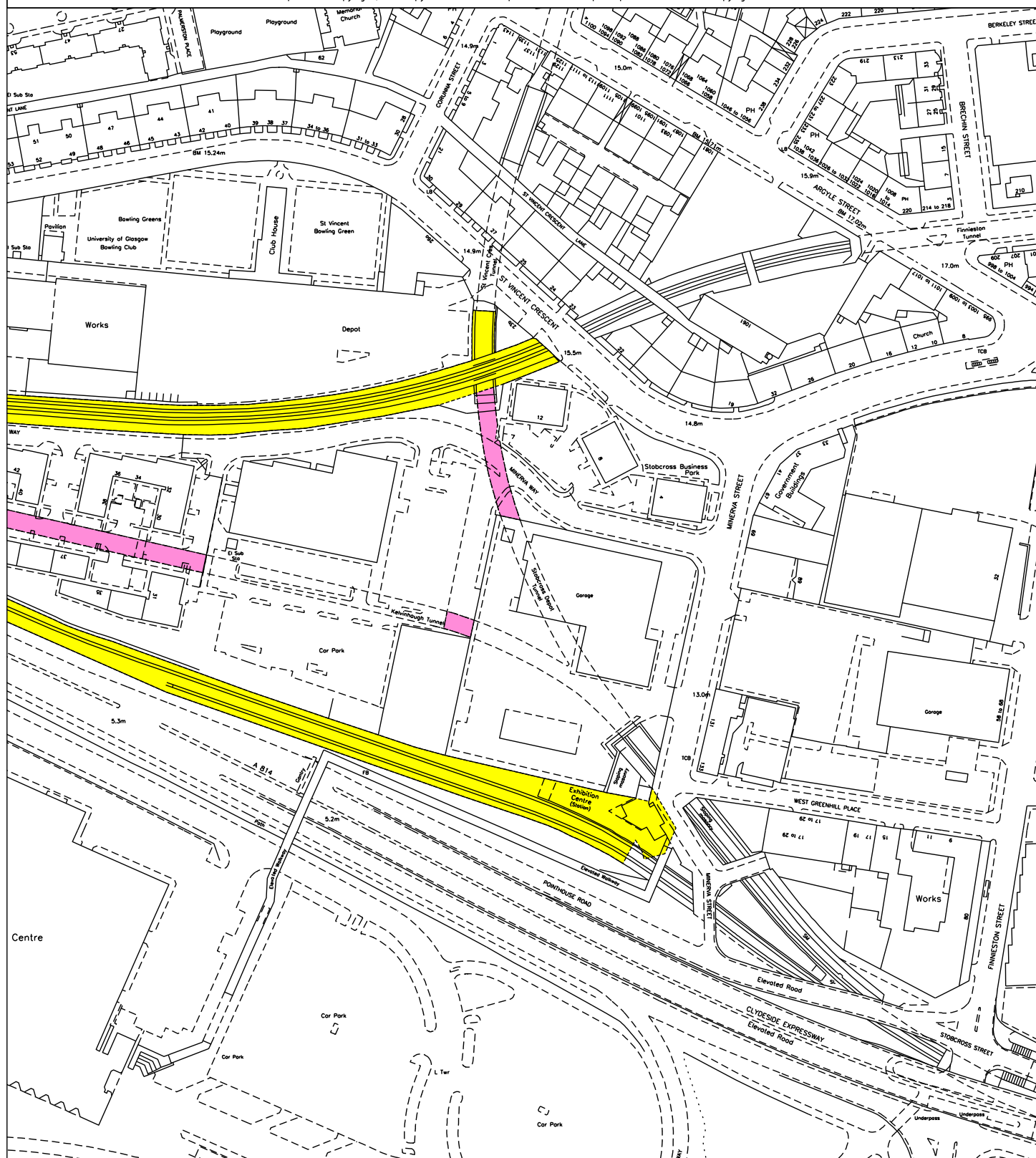
140m

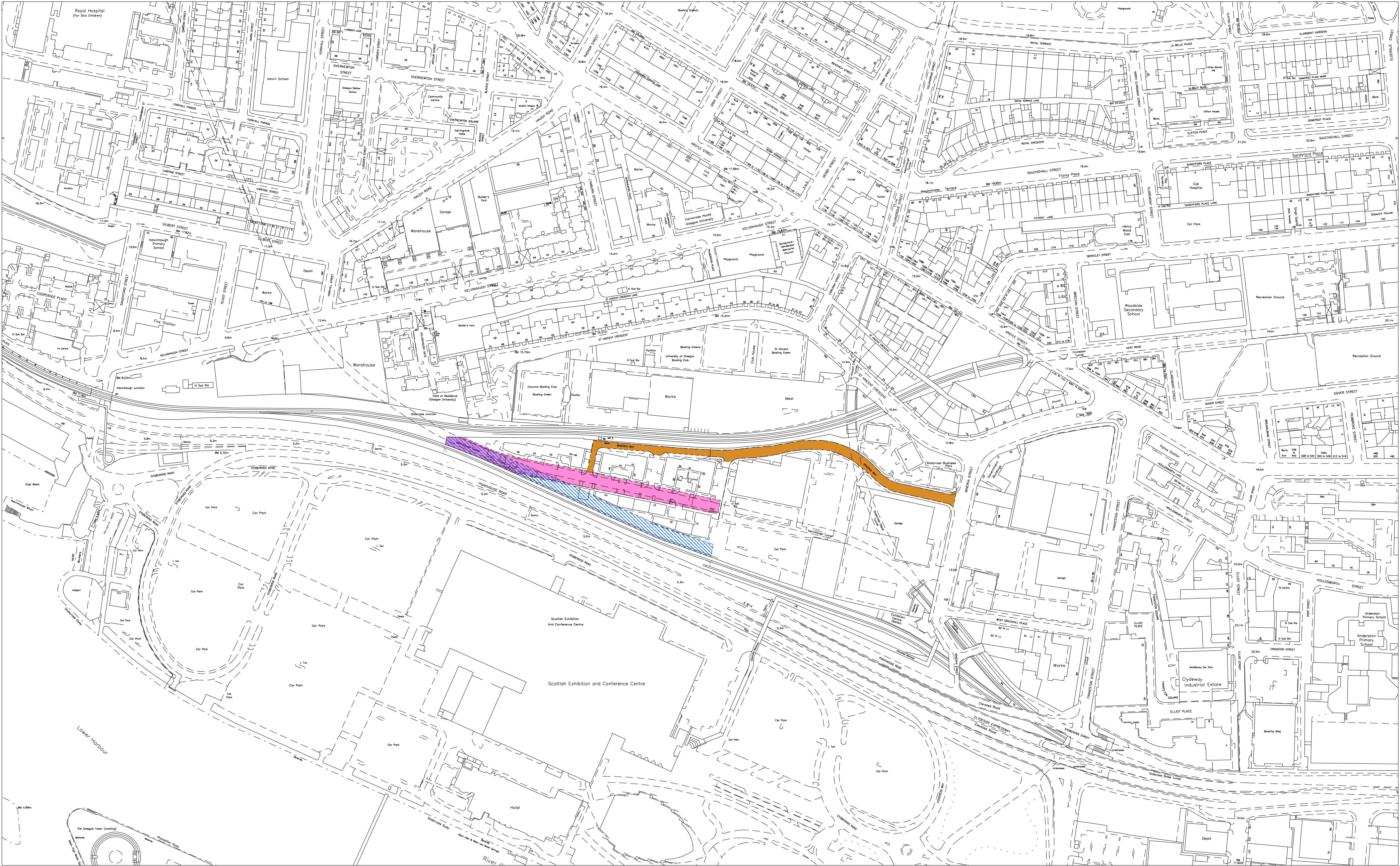
NS5665SW NS5665SE NS5765SW NS5665NW

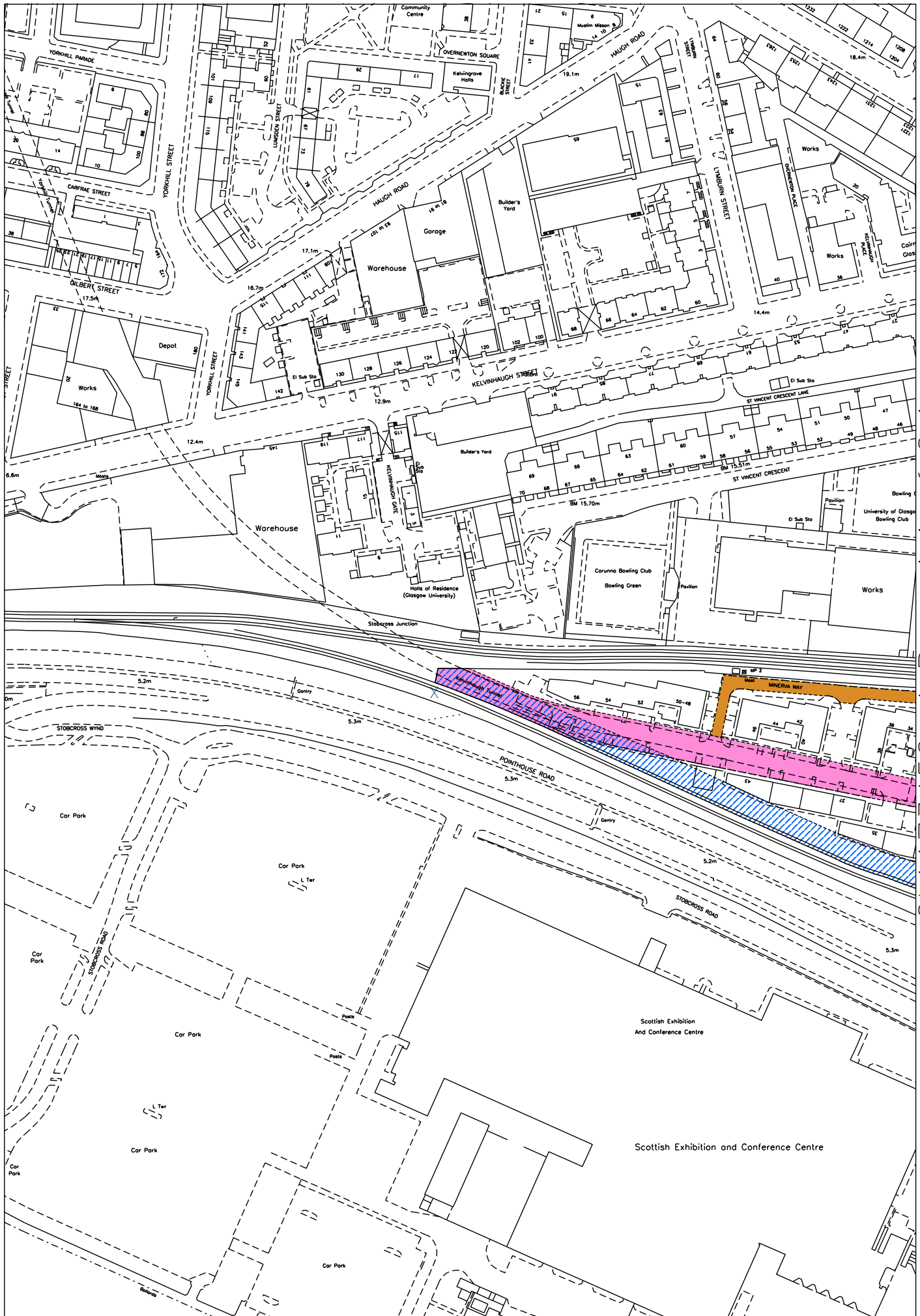
Survey Scale



1/1250

CROWN COPYRIGHT © - This copy has been produced from the ROS Digital Mapping System on 24/03/2021 with the authority of Ordnance Survey under Section 47 of the Copyright, Designs and Patents Act 1988. Unless there is a relevant exception to copyright, the copy must not be copied without the prior permission of the copyright owner. OS Licence no 100041182.







<div></div> <div>LAND REGISTER OF SCOTLAND</div>		Officer's ID / Date	Supplementary Plan to Title
		2585 15/6/2007	GLA173452-4
<div></div>	ORDNANCE SURVEY NATIONAL GRID REFERENCE		<div><div></div>140m<div></div></div>
NS5665SW NS5665SE NS5765SW NS5665NW			Survey Scale
			1/1250

CROWN COPYRIGHT © – This copy has been produced from the ROS Digital Mapping System on 24/03/2021 with the authority of Ordnance Survey under Section 47 of the Copyright, Designs and Patents Act 1988. Unless there is a relevant exception to copyright, the copy must not be copied without the prior permission of the copyright owner. OS Licence no 100041182.

